



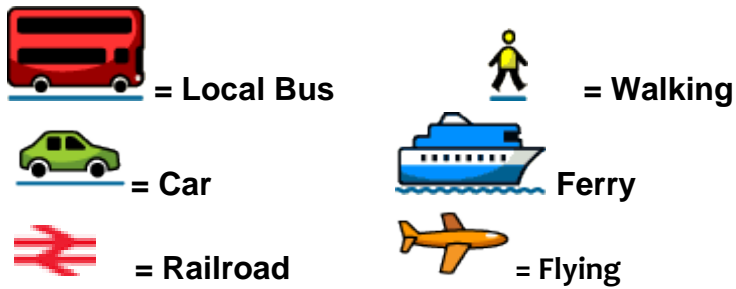
2023/24

West of Scotland Football League

John Aitken

The following directions are applicable for the 2023/24 and welcome some amateur top clubs take the next step up the ladder to join the West of Scotland League

- Scottish Football League membership information comes from 100 year of the Scottish Football teams 1890 – 1990 and 125 years of Scottish Football League teams and Scottish Junior Football West and East of Scotland books 2005 and 2012 by John Aitken



Page 2	Premier Division
Page 25	Division One
Page 42	Division Two
Page 71	Division Three
Page 96	Division Four
Page 119	Others



Premier Division

Arthurlie

Ground: Dunterlie Park, 42 Carlibar Road, Barrhead, G78 1AA
Telephone:
Nickname: Lie
Scottish Football League Member: 1901 – 1915 & 1923 – 1928 (Founder member SFL Division Three)
Ground Capacity: 2,000
Founded: 1874
Pitch Size: 100 x 68 yards
Undersoil Heating: No
Shirt Sponsors: PSL & Street Kings
Kit Manufacturer: Macrom
First Kit: Light Blue & White Shirts, Black Shorts and Black Socks
Away Kit: Sky Blue Shirts Sky Blue Shorts Sky Blue Socks
Website: www.arthurliefc.com
Programme: £2

Notes

One 8 surviving founder member of SFL Division Three in 1923/24 and have won both Senior and Junior Renfrewshire Challenge Cups

Driving to Ground

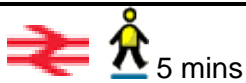


Leave the M77 at Junction 3 for Paisley and East Kilbride from the North take a left on to Nitshill Road and from the South take the same junction and go straight on at the roundabout then at the end of the road take a left onto Nitshill Road.

At the lights take a left into Parkhouse Road and at the roundabout take the third exit onto Dovecote Road and then first left onto Calibar Road and follow the road round and the ground is on the left just before the railway station.



Public Transport/Walking



Train to **Barrhead Railway Station** and walk 10 yards to the ground across the road



Fraser Clarke

Admission

Adults £6
Concessions: £3.00
Under 16: £3.00

Auchinleck Talbot

Ground: Beechwood Park, Beechwood Avenue, Auchinleck, KA18 2AP

Telephone: 07786637584

Nickname: Lie

Ground Capacity: 4,000 (500 Seated)

Founded: 1912

Pitch Size: 100 x 68 yards

Lights: Yes

SFA Certificate: Yes

Undersoil Heating: No

Shirt Sponsors: JMK

Kit Manufacturer: Kappa

First Kit: Gold & Black vertical Strips Shirts, Black Shorts and Black Socks

Away Kit: Royal Blue Shirts Royal Blue Shorts Royal Blue Socks

Website: www.auchinlecktalbot.com

Programme: £2

Driving to Ground



Take the M77 to exit 21 and join the A77 and then take the exit and follow the A735/A71/76 and at the Bellfield interchange and at the roundabout take the second exit onto the A76 and at the next roundabout take the third exit onto the A76 and go straight on at the next two roundabouts and at a crossroads, turn left into Coal Road and the first left into Beechwood Road the ground is on the left after a few yards



Public Transport/Walking



6 mins

Train to **Auchinleck Railway Station** then walk down to the main road and take the first left and at a crossroads, turn left into Coal Road and the first left into Beechwood Road the ground is on the left after a few yards

Admission

Adults £6
Concessions: £3.00
Under 16: £3.00

Beith

Ground: Bellsdale Park, Meadowside Terrace, Beith, KA15 2AB

Telephone:

Nickname: The Cabes, Cabinet Makers

Ground Capacity: 1,500

Founded: 1875 (changed to Junior in 1938)

Scottish Football League Member: 1923 – 26 (Founder Member SFL Division 3)

Pitch Size: 102 x 70 yards

Lights: No

Undersoil Heating: No

Shirt Sponsors:

Kit Manufacturer: Erra

First Kit: Black & White Vertical Shirts, Black Shorts and Black Socks

Away Kit: Red Shirts Red Shorts Red & White Socks

Website: www.beithjuniors.com

Programme: £2

Notes

One 8 surviving founder members of SFL Division three in 1923/24

Driving to Ground



Take the A737 and you enter the town take a right for the town centre and at Beith Health Centre take a right into Reform Street and continue into Main Street and continue to end of Meadowside and turn right into Mains Road at T junction. After 200 yards or so, take narrow lane on right to ground.



Public Transport/Walking

  25 or 904  5 mins

Train to **Glengarnock Railway Station** then walk out to Glencarnock Campus bus stop and take the **Stagecoach North 25 Bus** or **McGills 904 bus** to Eglinton Street at the Saracens Head walk down to the end of the house then turn left and follow the path down past the church to the ground it is a 5 minute





X36  5 mins

From Glasgow take the **Stagecoach West of Scotland X36 bus** to the Saracens Head walk down to the end of the house then turn left and follow the path down past the church to the ground it is a 5 minute

Admission

Adults £6
Concessions: £3.00
Under 16: £3.00

Benburb

Ground: New Tinto Park, 1 Craighton Drive, Govan, Glasgow G51 4XG

Telephone: 0141 445 5158

Nickname: Bens

Ground Capacity: 1,700 (500 Seated)

Founded: 1885 (Oatlands FC)

Pitch Size: 100 x 68 yards

Lights: Yes

Undersoil Heating: No

Shirt Sponsors: N & A

Kit Manufacturer: Umbra

First Kit: Blue Shirts, Blue Shorts and blue socks

Away Kit: Black & Yellow Shirts black Shorts Black Socks

Website: www.benburbfc.co.uk

Programme: £2

Notes

Benburb who were formed at Outlands in the Linthouse area of Govan were founder Members of the Scottish Junior Football League in 1892



Driving to Ground



Take junction 22 on the M74 and use the second lane and follow for Airport M8/Greenock and exit at junction 23 for Ibrox and then take a right at the end of the slip road and go straight down to Ibrox park at then then take a left and continue along Edmiston Drive, cross a junction and then take first left into Craigton Road which is just before the BP garage, continue straight ahead to the end of the road. New Tinto Park will be visible on the right hand side and park in Asda car park

Public Transport/Walking



9, 9A 26 or 38



6 mins

Train to **Glasgow Central Railway Station** then take the side entrance onto Union Street and take the **26 or 38 McGill's or 9 or 9A First bus** to Belahouston Park then cross the road and walk down Jura Street to the flats then take the underpass under the M74 and the ground is on the right

Admission

Adults £6
Concessions: £3.00
Under 16: £3.00

Clydebank

Ground: Holm Park, Glasgow Road, Yoker, Clydebank, G81 1LU

Telephone:

Nickname: Bankies

Ground Capacity: 3,500

Founded: 1899 (Duntocher Juniors FC) Reformed 2003 (Clydebank Juniors FC)

Scottish Football League Members: 1966 - 2003 (East Stirlingshire Clydebank & Clydebank FC)

Pitch Size: 100 x 72 yards

Lights: Yes

SFA Certificate: Yes

Undersoil Heating: No

Shirt Sponsors: Clydebank Coop

Kit Manufacturer: Nike

First Kit: White Shirts Red Band Shirts, Black Shorts and White Socks

Away Kit: Red with White band Shirts Red Shorts Red Socks

Website: www.clydebankfc.co.uk

Programme: £2



Driving to Ground



Take the Clydeside Expressway A814, stay on this road through Whiteinch, Scoustone until it becomes Dumbarton Road. Look out for the Lovat pub on your right then a sign indicating the entering of Clydebank and 200 yards of this, Holm Park can be found on the left-hand side.

For those coming from the Erskine Bridge join the Great Western Road continue down it till you see the sign for the A82 Drumchapel and Yorker take this exit and at the end take a right onto Duntreath Avenue and at Yorker Mill Crossroads take a right into Yorker Mill Road at the bottom of road just past the railway station take a right and the ground is 50 yards on the left.

Public Transport/Walking



Train to **Yoker Railway Station** and walk five minutes to the ground just walk out onto Mill Road and turn right and walk to the bottom cross the Glasgow Road and turn left the ground will soon be in front of you.

Admission

Adults £6
Concessions: £3.00
Under 16: £3.00

Cumnock

Ground - Townhead Park, Townhead Street, Cumnock, KA18 1LE

Telephone: 01290 420237
Nickname: The Nock
Ground Capacity: 3,000 (40 Seated)
Founded: 1912
Pitch Size: 100 x 68 yards
Lights: Yes
SFA Certificate: Yes
Undersoil Heating: No
Shirt Sponsors: Glencairn Estates
Kit Manufacturer: Adidas
First Kit: Black & White Shirts, Black Shorts and Black Socks
Away Kit: Blue Shirts Blue Shorts Blue Socks
Website: www. cumnockjuniors.com
Programme: £2



Driving to Ground



Take the M77 to the Bellfield Interchange and at the end of the slip road take the first left and take the A76 go through Mauchline, Auchinleck till you get to the lights at Cumnock.

Follow signs for the town centre (turning off this road to the right) and continue through the old part of the town centre along Ayr Road then a turn to the left at the opposite side of Glasnock Street takes you into Townhead Street, go past Farmfoods around 600 yards down this road is Townhead Park on the right with plenty parking.

Public Transport/Walking



10 mins

Train **Auchinleck Railway Station** and walk out onto the main road and get the **Stagecoach 43 50 or 76 bus** to Cumnock bus station walk up the steps into the square past

the church take a right out on to Lugar Street and follow the road past Farmfoods first left onto Townhead Street and walk along till you get to the social club and then turn right and walk down to the ground

Admission

Adults £6
Concessions: £3.00
Under 16: £3.00

Darvel

Ground: Recreation Park, Irvinebank Road, Darvel KA17 0HA

Telephone: 07977 064 245

Nickname: The Vale

Ground Capacity: 2,200 (70 Seated)

Founded: 1889

Pitch Size: 100 x 68 yards

Lights: Yes

SFA Certificate: Yes

Undersoil Heating: No

Shirt Sponsors: QTS

Kit Manufacturer: Adidas

First Kit: Blue Shirts, Blue Shorts and Blue Socks

Away Kit: Black Shirts Black Shorts Black Socks

Website: www.darvelfc.co.uk

Programme: £2



Driving to Ground

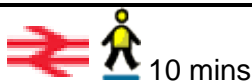


Take the M77 and at Junction 56 take the sign for Galston then turn right and go straight on at the roundabout and continue on the A77 and then take a left for Galston and Moscow and at the Tesco roundabout Galston take the first exit onto the A71.

On entering Darvel, continue along East Main Street until the fourth turning to the left is reached (Irvinebank Road). Recreation Park is at the end of this street on the left-hand side.



Public Transport



Train to **Kilmarnock Railway Station** walk down to the bus station which is a five-minute walk then take the Stagecoach West 1 for Priestland to Green Street and walk up to the Fish and chip shop and then take the first right and the ground is at the top of the road

Admission

Adults £6
Concessions: £3.00
Under 16: £3.00

Gartcairn

Ground: Airdrie Sports Centre, Waverley Drive Airdrie ML6 6HB
Telephone:
Nickname: Gart
Ground Capacity: 1,000
Founded: 2007
Pitch Size: 100 x 68 yards

Undersoil Heating: No
Shirt Sponsors: Adidas
Kit Manufacturer: Mitie
First Kit: Navy Blue Shirts, Sky Blue Shorts and White socks
Away Kit: White Shirts White Shorts White Socks
Website: www.gartcairn.com
Programme: £2




Driving to Ground



Leave the M8 at Junction 6 and follow the signs for Chapelhall along the A73/Bellside Road/Carlisle Road. Continue along this road into Airdrie. Go past New Broomfield Park on your right-hand side and at the end of the road is the Tram Roundabout go straight on onto Motherwell Street. Take the first exit at the next roundabout and then first left into Rawyards park and the entrance to Airdrie Leisure Centre will be in front of you with MTC Park is located beyond the car park.

Public Transport/Walking



Train to **Drumgelloch Railway Station** then walk through the car park and take a left and go to the top of the Old Bore Road and turn left and walk down to the roundabout take a right on to Motherwell Street and walk up the hill and then take a Left into Rawyards Park and go to the bottom of the car park at Airdrie Leisure Centre and then take the path to the ground

Admission

Adults £6
Concessions: £3.00
Under 16: £3.00

Glenafton Athletic

Ground: Loch Park, 115 Main Street, New Cumnock, KA18 4AE

Telephone: 01290 338022

Nickname: Glens

Ground Capacity: 3,400 (250 Seated)

Founded: 1930 (merger of New Cumnock United FC and Afton Water AFC)

Pitch Size: 100 x 68 yards

Lights: No

Undersoil Heating: No

Shirt Sponsors: Pathead Bakery

Kit Manufacturer: Hummel

First Kit: Red Shirts, Red Shorts and Red Socks

Away Kit: White Shirts White Shorts White Socks

Website: www.glenaftonfc.com


Programme: £2

Driving to Ground

Follow the A76 passing through Mauchline by pass Auchinleck and Cumnock and follow the signs for Dumfries. Follow the A76 and Loch Park is situated on the right-hand side of the road just beyond the Railway station with parking facilities, including for coaches, on the opposite side of the road.



Public Transport



Train to **New Cumnock Railway Station** then a four minutes' walk to the ground walk out of the station turn right over the bridge and the ground is on the left their old ground is just before the new ground

Admission

Adults £6
Concessions: £3.00
Under 16: £3.00

Hurlford United

Ground: Blair Park, Blair Road, Hurlford KA1 5BN
Telephone:
Nickname: The ford
Ground Capacity:
Founded: 1912 (Merger of Hurlford and Hurlford Athletic FC)
Pitch Size: 100 x 68 yards
Lights: No
Undersoil Heating: No
Shirt Sponsors: Hamilton Tarmac
Kit Manufacturer: Jopa
First Kit: Red and White Shirts, Red Shorts and Red Socks
Away Kit: Blue & Yellow Shirts Blue Shorts Blue Socks
Website: www.hurlfordunited.com
Programme: £2



Driving to Ground



Take the M77 to the Bellfield roundabout for Riccarton, then take the first exit along the A71 (Riccarton Road) towards Hurlford, after passing under a railway bridge take the third exit at

the mini-roundabout up Mauchline Road, then take the second street on the right, Blair Road, from which Blair Park can be found behind a wall on the left.

Public Transport



Train to **Kilmarnock Railway Station** walk over to the bus station and take the **Stagecoach West of Scotland 1 bus** to Hurlford Cessnock Road on Mauchline Road just before the church then walk across the road turn right and the ground is about 50 yards up on the left

Admission

Adults £6
Concessions: £3.00
Under 16: £3.00

Irvine Meadow XI

Ground: Meadow Park, Wilson Avenue, Irvine, KA12 0TW
Telephone.: 01294 274459
Nickname: Medda
Ground Capacity: 2,100 (700 Seated)
Founded: 1897
Pitch Size: 100 x 69 yards
Lights: Yes
SFA Certificate: Yes
Undersoil Heating: No
Shirt Sponsors: Ashliegh
Kit Manufacturer: Nike
First Kit: Blue Shirts, White Shorts and Blue & White hoops Socks
Away Kit: Red Shirts Black Shorts Red Socks
Website: www.irvinemeadowfc.co.uk
Programme: £2

Notes

Irvine Meadow were founder member of the Ayrshire & North Ayrshire League which was the second oldest in the county in 1902 and then went on to form the Irvine and District League in 1907

Driving to Ground



Take the M77 to junction 6 Kingswell and at the end of the sliproad take a right onto the Ayr Road A77 go straight on at the next roundabout then take the second exit for Kilmuars B571 and the end of the road go straight on past the Oriental Chinese shop onto Irvine Road B759.

At the end of the Irvine Road take a left onto the B769 and at the Sandcastle roundabout take the third exit onto Mason Road go under the A78 at the car wash take a right into Woodlands Drive and at the Y junction take a left the third left into Wilson Avenue and the ground is at the top of the road.



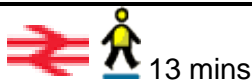
Alternative route is to take the M77 to the Bellfield roundabout for Riccarton, then take the fifth exit onto the Hurlford Road then go onto the Wetrax roundabout and then take the fourth exit onto the A78

Leave A78 at Eglinton Interchange and take signposts towards Irvine town centre, after taking first left at Raeburn roundabout, continue straight down Kilwinning Road, past Irvine Royal Academy on right until a small roundabout is reached.

Take the first exit (East Road) and immediately after this, turn left again into Quarry Road. Take the second left into Wilson Avenue thereafter, and Meadow Park can be found at the end of this street.



Public Transport



Train to **Irvine Railway Station** then walk down to the roundabout walk under the bridge and at the next roundabout turn left and follow Faullarton Road till then end at the lights take a right and at the give way sign turn left mini roundabout then first left past Kwick Fit and just before the park on the right turn up Wilson Street and the ground is at the end

Admission

Adults £6
Concessions: £3.00
Under 16: £3.00

Kirkintilloch Rob Roy

Ground: Guys Meadow Stadium, Old Glasgow Road, Cumbernauld Village, G67 2SA

Telephone: 01236 722883

Nickname: Rabbs

Ground Capacity: 1,200

Founded: 1878

Pitch Size: 100 x 68 yards

Lights: No

Undersoil Heating: No

Shirt Sponsors: X Mist

Kit Manufacturer: Jopa

First Kit: Maroon & Black Shirts, Black Shorts and Black Socks

Away Kit: Blue Shirts Blue Shorts Blue Socks

Website: www.cumbernauldunited.co.uk

Programme: £2



Driving to Ground



From west (A80): Stay on A80 until Junction 6 Old Inns Interchange at east end of Cumbernauld and at the roundabout follow signs for Cumbernauld village, on entering the

village area (Burngrange Terrace - becoming Main Street) take first left down Glasgow Road followed by a right at the end of this is Guy's Meadow on the left-hand side.

From the East take A80 Junction 6 for Castlecary and Cumbernald then take the first exit for the village, on entering the village area (Burngrange Terrace - becoming Main Street) take first left down Glasgow Road followed by a right at the end of this is Guy's Meadow on the left-hand side.

Public Transport/Walking



Train to **Greenfaulds Railway Station** then walk up to Woodlands Primary School and take the **Midland Bluebird X36 bus** to the Village turning Circle and then walk straight up to the ground which is five minutes away by take first left down Glasgow Road followed by a right at the end of this is Guy's Meadow on the left-hand side.

Admission

Adults £6
Concessions: £3.00
Under 16: £3.00

Largs Thistle

Ground: Barrfields Stadium, Brisbane Road, Largs KA30 8LF

Telephone:

Nickname: Thesssel or Vikings

Ground Capacity: 3,000 (400Seated)

Founded: 1889

Pitch Size: 100 x 68 yards

Lights: No

Undersoil Heating: No

Shirt Sponsors: EDF

Kit Manufacturer: Macrom

First Kit: Yellow & Black Shirts, Black Shorts and Amber & Black Socks

Away Kit: Red & White Shirts Red Shorts Red Socks

Website: www.

Programme: £2

Driving to Ground



The A78 follows the North Ayrshire coast and passes through Largs. So, whether travelling north or south, look out for the Queen's Hotel and turn into Brisbane Street. At the end of Brisbane Street, turn right into Brisbane Road. The ground will soon be visible on your right-hand side.



Public Transport



10 mins

Train to **Largs Railway Station** then walk out on to Crawford Street and turn right then at the end of the road turn right walk across the road and take the first Left into Aitken Street mat the end turn right into Gateside and have a nice pint in the Royal Oak then first left after the pub and walk down Boyd Street past Remax Estate Agents this is where it becomes Brisbane Road the ground is on the left just past Sinclair Drive.



Admission

Adults £6
Concessions: £3.00
Under 16: £3.00

Pollok

Ground - Newlandsfield Park, Newlandsfield Road, Glasgow, G43 2XR

Telephone: 0141 632 9137

Nickname: The Lok

Ground Capacity: 4,000

Founded: 1908 (Poloc CC FC)

Pitch Size: 100 x 68 yards

Lights: Yes

Undersoil Heating: No

Shirt Sponsors: Westpoint

Kit Manufacturer: Kappa

First Kit: Black & White Shirts, Black Shorts and Black Socks

Away Kit: Red Shirts Red Shorts Red Socks

Third colours: Black Shirts Black Shorts and Black Socks

Website: www.pollokfc.com

Programme: £2




Driving to Ground



Take the A77 from the North and just after Pollockshaws East Railway Station take the first right into Newlandsfield Road and the ground is 50 yards on the right and from the south take the A77 through Shawlands and just before Pollockshaws East Railway Station take a left and the ground is on the right after 50yards.

Public Transport



2 mins

Train to **Pollockshaws East Railway Station** walk out of the station turn right then right again and the ground is in front of you

Admission

Adults £6
Concessions: £3.00
Under 16: £3.00

St. Cadocs

Ground: New Tinto Park, 1 Craighton Drive, Govan, Glasgow G51 4XG

Telephone: 0141 445 5158

Nickname: Saints

Ground Capacity: 1,000

Founded: 2010

Pitch Size: 100 x 68 yards

Undersoil Heating: No

Shirt Sponsors: Marys

Kit Manufacturer: Hummel

First Kit: Red Shirts, Red Shorts and Red socks

Away Kit: White Shirts Black Shorts Red Socks

Website: www.stcadocsfc.co.uk

Programme: £2



Driving to Ground



Take junction 22 on the M74 and use the second lane and follow for Airport M8/Greenock and exit at junction 23 for Ibrox and then take a right at the end of the slip road and go straight down to Ibrox park at then then take a left and continue along Edmiston Drive, cross

a junction and then take first left into Craigton Road which is just before the BP garage, continue straight ahead to the end of the road. New Tinto Park will be visible on the right-hand side and park in Asda car park

Public Transport/Walking



9, 9A 26 or 38



6 mins

Train to **Glasgow Central Railway Station** then take the side entrance onto Union Street and take the **26 or 38 McGill's or 9 or 9A First bus** to Belahouston Park then cross the road and walk down Jura Street to the flats then take the underpass under the M74 and the ground is on the right

Admission

Adults £6
Concessions: £3.00
Under 16: £3.00

Troon

Ground: Portland Park, Portland Street, Troon, KA10 6QN

Telephone:

Nickname: Seagulls

Ground Capacity: 2,000 (100 Seated)

Founded: 1889 (as Troon Academicals)

Pitch Size: 100 x 68 yards

Lights: No

Undersoil Heating: No

Shirt Sponsors: MGS

Kit Manufacturer: Adidas

First Kit: Blue Shirts, Black Shorts and Black Socks

Away Kit: Red Shirts Red Shorts Red Socks

Website: www.troonfc.co.uk

Programme: £2

Driving to Ground

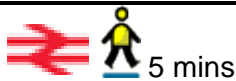


From the North take the A77 to the Monkton roundabout and take the third exit onto the A78 then take the exit for B748 for Loans and Troon and at the roundabout take the first exit for Troon A759, then continue along Troon Road which then becomes Dundonald Road, towards Troon town centre. After passing under the railway bridge, Portland Park is clearly visible on the right-hand side.



From the South take the A76 to Mauchline then take a left at the crossroads onto the Ayr Road till you leave Mossblown the take a right for Sandyford and at the roundabout take the third exit onto the A77 take the A77 to the Monkton roundabout and take the third exit onto the A78 then take the exit for B748 for Loans and Troon and at the roundabout take the first exit for Troon A759, then continue along Troon Road which then becomes Dundonald Road, towards Troon town centre. After passing under the railway bridge, Portland Park is clearly visible on the right-hand side.

Public Transport



Train to **Troon Railway Station** walk out of the station at the main entrance and turn right and walk down Barassie Street and then turn third right into Portland Street the ground is on the left at the bend in the road.

Admission

Adults £6
Concessions: £3.00
Under 16: £3.00

Division One

Ashfield

Ground: Saracen Park, 404 Hawthorn Street, Glasgow, G22 6RU

Telephone:

Nickname: The field

Ground Capacity: 4,000 (350 Seated)

Founded: 1886

Pitch Size: 100 x 70 yards

Undersoil Heating: No

Shirt Sponsors: Colin Hutton Group

Kit Manufacturer: Nike

First Kit: Black & White Shirts, Black Shorts and Black Socks

Away Kit: Blue Shirts Blue Shorts Yellow Socks

Website: www.ashfieldfootballclub.com

Programme: £2



Driving to Ground



Take the M8 to junction 15 from the south take the slip road on to Springburn Road and from the East take Junction 15 and turn right and at the lights take a left onto Royston Road and then at the next set of lights take a right onto Springburn Road for around another half mile and take the slip road for Springburn Shopping Centre, turn left onto Hawthorn Street. 200 yards after passing under a railway bridge, Saracen Park will be clearly visible on the left.

Public Transport



Train to either **Glasgow Queen Street** or **Glasgow Central Station** and walk over to Hope Street and take the **First Bus Glasgow 75 bus** to Denmark Street and then walk 5 minutes up Hawthorn Street to the ground which is just past Leslie Commercial Vehicles



Train to **Ashfield Railway Station** walk up onto Ashfield Street, take a left and walk down to Hawthorn Road and take a left and cross the road the ground is on the right after Leslie Commercials these trains are every hour on the hour from **Glasgow Queen Street** or 25 minutes past the hour at **Anniesland Railway Station**

Admission

Adults £6
Concessions: £3.00
Under 16: £3.00

Blantyre Victoria

Ground: Castle Park, Forrest Street, Blantyre, G72 0JL

Telephone: 01698 825450

Nickname: Vics

Ground Capacity: 2,500

Founded: 1889

Pitch Size: 100 x 68 yards

Lights: No

Undersoil Heating: No

Shirt Sponsors: Full Tech Forklifts

Kit Manufacturer: Jopa

First Kit: Blue Shirts, Blue Shorts and blue socks

Away Kit: Black & Yellow Shirts black Shorts Black Socks

Website: www.blantyreivics.com

Programme: £2

Driving to Ground

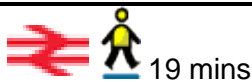


Take the East Kilbride Expressway and then take the sign to for Blantyre and at the roundabout take the third exit and at the next roundabout take the third exit into Forrest Street the ground is ten yards on the left



Grumberry

Public Transport/Walking



19 mins

Train to **Blantyre Railway Station** walk down Station Road and at the end turn left onto Glasgow Road and at the second roundabout turn left into Forrest Street the ground is on the left. This is a 19 minutes' walk.

Admission

Adults £6
Concessions: £3.00
Under 16: £3.00

Cambuslang Rangers

Ground: Somervell Park, Somervell Street, Cambuslang, G72 7EB

Telephone:

Nickname: The Lang, Camby, The Wee Gers

Ground Capacity: 3,000

Founded: 1896 (Leaside JFC Clyde Rovers and Westburn Hopehill JFC merged) as Cambuslang Rovers name change in 1899 to Cambuslang Rangers.

Pitch Size: 100 x 68 yards
Undersoil Heating: No
Shirt Sponsors: Zone Letting
Kit Manufacturer: Joppa
First Kit: Blue Shirts, Blue Shorts and Blue Socks
Away Kit: Red Shirts White Shorts Red Socks
Website: [www. cambuslangrangers.co.uk](http://www.cambuslangrangers.co.uk)
Programme: £2

Driving to Ground

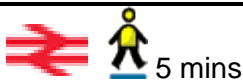


Take the M74 from the East Junction 3 Carmyle then at the lights take a left onto the A736 then straight on at the next roundabout then then third exit at the next roundabout and just before the lights at main Street take a right into Somervel Road with the ground across from Somervel Mot station on the left.



Take the M74 from the West Junction 2 onto at the lights take a right onto Lower Rutherglen Road and at the roundabout go straight on and follow Main Street to Cambuslang Railway Station and at the lights take a left and first left into Somervel Road with the ground across from Somervel Mot station on the left.

Public Transport



Train to **Cambuslang Railway Station** and walk out of the station cross the road then take the first left and follow the road round to the ground.

Admission

Adults £6
Concessions: £3.00
Under 16: £3.00

Drumchapel United

Ground: Donald Dewar Centre, 220 Garscadden Road, Glasgow, G15 8SX

Telephone:

Nickname: United

Ground Capacity: 1,000

Founded: 2001

Pitch Size: 100 x 68 yards

Undersoil Heating: No

Floodlights: Yes

Shirt Sponsors: Kens bar

Kit Manufacturer: Joppa

First Kit: Red and Black Shirts, Black Shorts and Black socks

Away Kit: Yellow Shirts Yellow Shorts Blue Socks

Website: www.drumchapelunitedfc.co.uk

Programme: £2




Driving Directions



Take junction 17 M8 onto Great Western Road (A82) and continue on past Botanic Gardens and follow this road to Duntreath Avenue (signposted Drumchapel). Head north on

Duntreath Avenue then at the roundabout at Aldi, taking the second exit onto Garscadden Road with the entrance to the Donald Dewar Centre will be visible on the left hand side.

Public Transport/Walking



Train to **Drumpchapel Railway Station** and walk 700 yards to the Sports Centre by walking up to the top of Garscadden Road at the mini roundabout follow the road left and you will soon see the sports centre on the right the ground will be in front of you

Admission

Adults £6
Concessions: £3.00
Under 16: £3.00

Johnstone Burgh

Ground: Keanie Park, Auchenlodment Road, Johnstone, PA5 9PB

Telephone: 01505 322200

Nickname: Burgh

Ground Capacity: 5,000

Founded: 1956

Pitch Size: 100 x 68 yards

Undersoil Heating: No

Shirt Sponsors: JW Grant

Kit Manufacturer: Adidas

First Kit: Red Shirts, White Shorts and White Socks

Away Kit: Navy Blue Shirts Navy Blue Shorts Navy Blue Socks

Website: www.johnstoneburgh.co.uk

Programme: £2



Driving to Ground



From the South take the A77 to the Meikle Roundabout for Fenwick and follow it round and then take first right and at the T junction go left and follow the B751 and then take a right for Dunlop and follow the road to the end and then do an left right onto the B777 and then take a right at the sign for Glennifer Braes and Paisley then just past Muirhouse Equstrain Centre take a right at the bend then take a left a Lapwink Lodge past Caplaw Dam and follow the road right and follow it with the ground on the left .



From the North is to take the A737, take a left or from the south take a right at the end of the Slip road drive down High Street and Thorn Brae, take the 7th turn off to the left which is Kings Road At the end of Kings Road, take a right at the end of Kings Road Keanie Park is on the left of the street on Auchenlodment Road.

Public Transport



Train to **Johnstone Railway Station** then walk up Thornhill to the junction and take a right at the pub and then take the first left and walk up the hill past the new house and the fire station and walk to the end of Williamson Avenue then take a left and walk up the hill the ground is on the right 200 yards up on the right.

The alternative is to pass the T junction at the lights and then take the next road on the right up Kings Road at the end take a right and the ground is on the left on the way back to the station take a pint in the Horn Inn there a quite a few hills in this walk.



Admission

Adults £6
Concessions: £3.00
Under 16: £3.00

Kilbirnie Ladeside

Ground: Valefield, Kirkland Road, Kilbirnie KA25 6HT

Telephone:

Nickname: Blasties

Ground Capacity: 3,000 (100 Seated)

Founded: 1901

Pitch Size: 102 x 68 yards

Lights: No

Undersoil Heating: No

Shirt Sponsors: J D Pierce

Kit Manufacturer: Nike

First Kit: Yellow & Black Shirts, Black Shorts and Yellow & Black Socks

Away Kit: Red Shirts Black Shorts Black Socks

Website: www.kilburnieladesidefc.co.uk

Programme: £2



Driving to Ground



From north (A760):

Take second exit from roundabout at the police station, down Main Street. It is basically a straight road from here, this then becomes Newton Street, then Avlis Place, then follow the road round to the right at the bottom along Holmhead and then straight through the traffic lights towards Beith (Kirkland Road). 100 yards after traffic lights (opposite cemetery) Valefield is visible on the left hand side.



From the South

Take the A737 from Irvine and at the Rowntree house on your left take a left then take a left at the end of the road and in Auchengree at the T junction take a left go through Glengarnonck on B777 and the ground is on the right as you enter the village

Public Transport



25 X36 or 904



1 minute

Train to **Glengarnock Railway Station** then **Stagecoach West of Scotland X36 bus** or the **25 or 904 McGills** to the ground.

Admission

Adults £6
Concessions: £3.00
Under 16: £3.00

Kilwinning Rangers

Ground: Kilwinning Sports Club, Pennyburn Road, Kilwinning KA13 6LF

Telephone:

Nickname: Buffs

Ground Capacity: 1,500 (200 Seated)

Founded: 1899

Pitch Size: 100 x 68 yards

Lights: Yes

Undersoil Heating: No

Shirt Sponsors: JBS

Kit Manufacturer: Macron

First Kit: White and Blue Shirts, Blue Shorts and Blue & White Socks

Away Kit: Red & Black Shirts Black Shorts Black Socks

Website: www.kilwinningrangersfc.com

Programme: £2

Driving to Ground



From north:

From the A737 Dalry Road enter Kilwinning, at the junction at the Market Bar, turn right onto Byres Road then head along the road, at the crossing the bridge over the railway, take a left into Pennyburn Road and continue along the road until Kilwinning Sports Club is visible on the left-hand side.



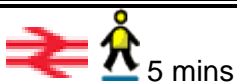
The oldest supporter



From south:

The A78 runs along the south side of Kilwinning, leave the A78 at the Pennyburn Roundabout and turn north onto Stevenston Road, at the next roundabout turn right onto Pennyburn Road. Follow the road until Kilwinning Sports Club is visible on the right hand side.

Public Transport



Train to **Kilwinning Railway Station** then walk up the station approach then turn right and walk across the railway bridge then at the lights take a left and the sports stadium is on the left after 100 yards.



Admission

Adults £6
Concessions: £3.00
Under 16: £3.00

Maybole

Ground: Ladywell Stadium, Dailly Road, Maybole, KA19 7AZ
Telephone: 07841 534645
Nickname: Bole
Ground Capacity: 1,500
Founded: 1946
Pitch Size: 100 x 68 yards
Undersoil Heating: No
Shirt Sponsors: Polar
Kit Manufacturer: Hummel
First Kit: Red Shirts, White Shorts and White Socks
Away Kit: White Shirts Red Shorts Red Socks
Website: www.maybole.org
Programme: £2

Driving to Ground



From the West take the A70 till it joins the A77 at Alloway and continue south to Maybole and continue through the village till you see on the left a sign for Killcrean and Dailly and take a left into Coral Road which then becomes Coral Glen then Dailly Road and the white house take a left for the ground and its down at the bottom.



Take A77 South from Ayr into village centre. Turn left at sign for Crosshill and Dailly - B7023 Crosshill Road then take first right into Abbot Street, which becomes Ladywell Road, and follow to end. Turn left into Dailly Road and ground is 20 metres on left at the White houses take a left.

Public Transport



8 mins

Train to **Maybole Railway Station** walk across the main road and then take a first left into Ladyland Road follow it round till you get to the end and walk across and take the sign for Dailly and walk down Coral Glen follow the road round and it becomes Dailly Road walk past the church on the right and take the first left at the white houses the ground is at the bottom.



Admission

Adults £6
Concessions: £3.00
Under 16: £3.00

Neilston

Ground: Brig-o-Lea Stadium, Main Street, Neilston, G78
Telephone: 0141 881 3008
Nickname: Farmer boys
Ground Capacity: 2,000
Founded: 1888 (Neilston Victoria FC)
Pitch Size: 100 x 68 yards
Undersoil Heating: No
Shirt Sponsors: Neville
Kit Manufacturer: Umbro
First Kit: Red & White Shirts, White Shorts and White Socks
Away Kit: lemon Shirts Black Shorts Black Socks
Website: www.neilstonfc.co.uk
Programme: £2

Note

The club are one of the few members of the Scottish Junior League they played between 1903 – 1940 as Neilston Victoria and were reformed in 1945 without the Victoria



Driving to the Ground



Take junction 3 on the M77 and from the south turn left onto Darnley Road and from the north turn right onto Darnley Road which becomes Nitshill Road and continue on the road till the lights after world buffet and take a left into Parkhouse Road and go straight on at the first roundabout and at Calibar roundabout in Barrhead take the second exit onto Kelburn Road and at the lights take a left into Neilston and follow it onto Main Street Continue along the town's Main Street towards west end of town. On Main Street at west end, the ground is on the left-hand side of the road just before it becomes Uplawmoor Road

Public Transport/Walking



Train to **Neilston Railway Station** turn left then walk out to the main road turn left and the ground is at the top of the hill

Admission

Adults £6
Concessions: £3.00
Under 16: £3.00

Petershill

Ground: Petershill Park, 28/30 Adamswell Street, Springburn, Glasgow, G21 4DD

Telephone: 0141 276 8446

Nickname: Peasy

Ground Capacity: 1,500 (500 seated)

Founded: 1899

Pitch Size: 100 x 68 yards

Undersoil Heating: No

Shirt Sponsors: EAVC

Kit Manufacturer: Addidas

First Kit: Maroon Shirts, White Shorts and White Socks

Away Kit: Blue Shirts Blue Shorts Blue Socks

Website: www.petershillfc.co.uk

Programme: £2


Driving to Ground



Leave the M8 at Junction 15 (Castle Street) and follow signs for the A803 for Kirkintilloch, follow Springburn Road and turn right at the 4th set of traffic lights into Atlas Road, then take the first right into Flemington Street, right again into Ayr Street, then take the first left into Adamswell Street and the entrance to the car park is on the righthand side.



Public Transport



Train to **Barnhill Railway Station** and a four-minute walk to the ground past the old ground and then climb the steps to the ground.

Admission

Adults £6
Concessions: £3.00
Under 16: £3.00

Renfrew

Ground: New Western Park, Inchinnan Road, Renfrew, PA4 8NG
Telephone: 07799 952106
Nickname: Frew
Ground Capacity: 1,000
Founded: 1912
Pitch Size: 100 x 70 yards
Undersoil Heating: No
Shirt Sponsors: UMB
Kit Manufacturer: Hummel
First Kit: Blue Shirts, Blue Shorts and Blue Socks
Away Kit: Red Shirts Red Shorts Red Socks
Website: www.renfrewfc.co.uk
Programme: £2



Driving to Ground



Leave the M8 at Junction 26, turn left at the end of the slip road and at the next roundabout take the Glasgow Road exit into Renfrew, at the next round about take the second exit into Glebe Street, then at the end of the street go straight on into Inchinnan Road and follow the road until you reach a roundabout and then take a right into Renfrew Retail Park and you will find New Western Park on your left hand side.

Public Transport/Walking



26 - 2 mins or X23 from Glasgow

Train to **Paisley Gilmour Street Railway Station** the take the **McGills 26 bus** from Smithhills Street to outside the retail Park cross the road and its 2 minutes to the ground.

From Glasgow Buchan Street Bus Station, you can get the **McGills X23 bus** to Renfrew Cross and then turn right and walk down and the ground is on the right

Admission

Adults £6
Concessions: £3.00
Under 16: £3.00

Rutherglen Glencairn

Ground: Celuis Stadium, Toryglen Road, Rutherglen, G73 1JH

Telephone: 0141 643 1406

Nickname: Glens

Ground Capacity: 2,000 (150 Seated)

Founded: 1886 (Rutherglen Strollers)

Pitch Size: 100 x 70 yards

Lights: Yes

Undersoil Heating: No

Shirt Sponsors: South West Paints

Kit Manufacturer: Aspen

First Kit: Black & White Shirts, Black Shorts and Black Socks

Away Kit: Red Shirts Black Shorts Red Socks

Website: www.rutherglenglencairnfc.webs.com

Programme: £2



Driving to Ground



From the East End, Take Rutherglen Road to Rutherglen Cross then turn right onto Burnhill Street and take the second left into Toryglen Road. The ground is a few hundred yards along this street on the right.

If approaching from the West (Hampden Park direction), from the M74 take junction 1a and join the A730 and merge onto Polmadie Road and at Shawfield Stadium take a right onto Rutherglen Road take it to Rutherglen Cross then turn right onto Burnhill Street and take the second left into Toryglen Road. The ground is a few hundred yards along this street on the right.

Public Transport



Train to **Rutherglen Railway Station** walk over the bridge and turn right into Victoria Street walk around Moray Court and then cross over into High Street walk along to the end then turn left into Princess street and follow it round to the end then take the path and cross the Glasgow Road you can stop here and have a pint in the Sportsman Bar or continue down the path to the ground which is in front of you.

Shotts Bon Accord

Ground: Hannah Park, Baton Road Dykehead, Shotts, ML7 4EY

Telephone:

Nickname: The bonny

Ground Capacity: 4,000

Founded: 1950

Pitch Size: 100 x 68 yards

Undersoil Heating: No

Shirt Sponsors: HKC

Kit Manufacturer: Hummel

First Kit: Shirts, Shorts and Socks

Away Kit: Shirts Shorts Socks

Website: www.shottsbonaccordfc.co.uk

Programme: £2

Notes

Hannah Park has been used by a number of Shotts Junior Clubs since 1900 but under different names mostly by Shotts United JFC and is used for the Shotts Highland Games and they are one of the last eight members of the Lanarkshire Junior Football League 1891 - 1968

Driving to Ground



From North

Take the M8, exit at Junction 5 onto the (B7057), then do a right and left onto Benhar Road towards Shotts and at the Station Roundabout take the second exit onto Station Road and at the mini roundabout go straight on into Shottskirk Road, it becomes Baton Road and Hannah Park is 200 yards on your right with plenty of parking.




From the South

Take the A71 to Allanton and at the mini roundabout take the first exit for HMP Shotts and Bonkle and then first right signposted for Hartwood into Mill Road and just before Hartwood take a right for Shotts and at the end of the road take the first exit at the mini roundabout into Shottskirk Road, it becomes Baton Road and Hannah Park is 200 yards on your right with plenty of parking.



Public Transport



18 mins

Train to **Shotts Railway Station** turn left and walk up the hill follow the road round passed the pubs walk straight on at the mini roundabout it's all uphill (get the rollerblades for the return journey) the ground is on the right-hand side or you can get the **First in Glasgow 266 bus** or **JMB Travel 56 bus** to the ground from outside the station



56 266 4 minutes

Alternative is to the train to Motherwell and walk 1 minute to the bus stop in Muir Street take the **JMB Travel 56 bus** or **First Bus Glasgow 266 bus** to Shottskirk Road and its 4 minutes' walk to the ground.

Admission

Adults £6
Concessions: £3.00
Under 16: £3.00

St. Rochs

Ground: Provanmill Park, 713 Royston Road, Glasgow, G21 2DT
Telephone:
Nickname: The candy
Ground Capacity: 2,000
Founded: 1920
Pitch Size: 100 x 68 yards

Undersoil Heating: No
Shirt Sponsors: DafeDem
Kit Manufacturer: Nike
First Kit: Green Shirts, White Shorts and Green & White Socks
Away Kit: Black Shirts Green Shorts Green & White Socks
Website: www.strochsfc.co.uk
Programme: £2

Driving to Ground



From the East take junction 14 and then turn left onto Blochairn Road and at the roundabout go straight on then at the light take a right onto Royston Road and the ground is on the left after 800yards

From the west take junction 12 and at the end of the slip road take a right and then at the light take a left into Provanmill Road and at the end take a left into Royston road and the ground is on the right after about 300 yards



Public Transport/Walking



Train to **Glasgow Central or Queen Street Railway Stations** then walk over to West Fredrick Street and take the **First Bus 19 bus** to the ground.

Admission

Adults £6
Concessions: £3.00
Under 16: £3.00

Thorniewood United

Ground: Robertson Park, Old Edinburgh Road, Uddingston, G71 6HQ

Telephone: 01698 816471

Nickname: United

Ground Capacity: 3,000

Founded: 1924

Pitch Size: 100 x 68 yards

Undersoil Heating: No

Shirt Sponsors: JFM Electrical

Kit Manufacturer: Jopa

First Kit: Red & Black Shirts, Black Shorts and Red and Black socks

Away Kit: Sky blue & Yellow Shirts Sky Blue Shorts Yellow Socks

Website: www.thorniewoodunitedfc.co.uk

Programme: £2

Driving to Ground



Take the M74 to Junction from North take the A725 for Belshill and from the south take the slip road at junction and follow the signs for Bellshill A725 and at the Beziehill Junction or the second junction going up the hill and take the second exit onto Old Edinburgh Road and go through one roundabout and when you see Thorniewood Park on your left take a left and park beside the convenience store.



Public Transport/Walking



Train to **Bellshill Railway Station** come out of the station and turn right and walk down to the church and take the **First Bus 240** to outside the Ground get off at Highgate House and walk down the path

Admission

Adults £6
Concessions: £3.00
Under 16: £3.00

Whitletts Victoria

Ground - Dam Park Stadium, Content Avenue, Ayr, KA8 0ET

Telephone:

Nickname: Vics

Ground Capacity: 3,000 (475 Seated)

Founded: 1944

Pitch Size: 100 x 72 yards

Undersoil Heating: No

Shirt Sponsors: AREM

Kit Manufacturer: Kappa

First Kit: Black and Red Shirts, Black Shorts and Black Socks

Away Kit: Blue Shirts White Shorts Blue and white Socks

Website: www.whitlettsvictoria.com

Programme: £2



Driving to Ground



Take the A77 at Holmston Roundabout from the north take the third exit and from the south take the first exit, at the first roundabout take the second exit into Station Road and cross the River Ayr. At the next roundabout take the fourth exit into Content Avenue, follow the road past Ayr College to the end where you will find Dam Park.

Public Transport



10 minutes

Train to **Ayr Railway Station** and turn left walk round on to the main road then turn left walk over the river and the Dam Park is on your right

Admission

Adults £6
Concessions: £3.00
Under 16: £3.00

Division Two

Ardrossan Winton Rovers

Ground – Winton Park, Winton Street, Ardrossan, KA22 8JG

Telephone:

Nickname: Rovers

Capacity: 3,000 (280 Seated)

Founded: 1900

Pitch Size: 100x 78 yards

Year Ground opened: 1892 (Arbroath Celtic)

Undersoil Heating: No

Shirt Sponsors: McRae

Kit Manufacturer: Macron

First Kit: Black & White Shirts, Black Shorts and Black Socks

Away Kit: White Shirts Blue Shorts Blue Socks

Website: www.ardrossanwintonroversfc.co.uk

Programme: £2



Driving Directions



Take the M8 to Junction 29 then at the roundabout take the second exit onto the A737 to Kilwinning then take the sign for the A738 and go past the railway station and at the roundabout go straight on to Ardeer Services and at the roundabout take the first exit and follow the road to Ardrossan following the B780 signs and at Ardrossan cross just after Ardrossan Town Station take a right and then take the second right into Winton drive and the ground is in front of you



Public Transport/Walking



5 mins from Town and



10 mins from Beach

Train to either **Ardrossan Town or Ardrossan South Beach Railway Stations** most trains to Largs go to South Beach you walk out of the station and take a slight left and walk down to the promo nard then turn right and walk along into the town past Town station at the end turn right into Glasgow Road then take the second right into Winton Street the ground is 20 yards in front of you.

Admission

Adults £6
Concessions: £3.00
Under 16: £3.00

Bonnyton Thistle

Ground: Synergy Arena, Harriet Road, Kilmarnock, KA3 1BB

Telephone:

Nickname: Jags

Ground Capacity: 1,800 (100 Seated)

Founded: 1912

Pitch Size: 100 x 78 yards

Lights: Yes

Undersoil Heating: No

Shirt Sponsors:

Kit Manufacturer:

First Kit: Red & Black Shirts, Black Shorts and Black Socks

Away Kit: Blue Shirts Blue Shorts and Black Socks

Website: [www.](http://www.bonnytonthistle.com)

Programme: £2



Driving Directions



Take the M77 to Junction 8 A77 and take the B7061 at the Grasslands Interchange and at the end of the slip road take a right for new loch Farm and Kilmarnock and at Strawberry Bank roundabout take the second exit into Strawberrybank Road at the bottom of the hill take a right into Townhead Gardens and drive straight on passed the bowling club and the ground is on the right with the entrance half way up Harriet Road.

Public Transport/Walking



Train to **Kilmarnock Railway Station** then walk out onto to Hill Street and then turn left and walk up Portland Street and at the Zebra Crossing cross it and then take the first right and walk down to the bottom and then turn left and cross the road and walk straight on till you get to the J W Grant sign turn left into Townhead Gardens and walk straight on passed the bowling club and the ground is on the right with the entrance half way up Harriet Road.

Admission

Adults £6
Concessions: £3.00
Under 16: £3.00

Caledonian Locomotive

Ground: Petershill Park, 28/30 Adamswell Street, Springburn, Glasgow, G21 4DD

Telephone: 0141 276 8446

Nickname: Vale

Ground Capacity: 1,500 (500 Seated)

Founded: 1976

Pitch Size: 100 x 68 yards

Lights: No

Undersoil Heating: No

Shirt Sponsors: Clyde

Kit Manufacturer: Macrom

First Kit: Red & Yellow Shirts, Red Shorts and Black Socks

Away Kit: White Shirts White Shorts Red Socks

Website: www.RossvaleFc.com

Programme: £2



Driving to Ground



Leave the M8 at Junction 15 (Castle Street) and follow signs for the A803 for Kirkintilloch, follow Springburn Road and turn right at the 4th set of traffic lights into Atlas Road, then take the first right into Flemington Street, right again into Ayr Street, then take the first left into Adamswell Street and the entrance to the car park is on the right-hand side.

Public Transport



Train to **Barnhill Railway Station** and a four minutes' walk to the ground past the old ground and then climb the steps to the ground.

Admission

Adults £6
Concessions: £3.00
Under 16: £3.00

Cumbernauld United

Ground: Guys Meadow Stadium, Old Glasgow Road, Cumbernauld Village, G67 2SA
Telephone: 01236 722883
Nickname: Cumby
Ground Capacity: 1,200
Founded: 1964
Pitch Size: 100 x 68 yards
Lights: No

Undersoil Heating: No

Shirt Sponsors:

Kit Manufacturer:

First Kit: Maroon Shirts, Marron Shorts and Marron Socks

Away Kit: Blue Shirts Blue Shorts Blue Socks

Website: [www. cumbernauldunited.co.uk](http://www.cumbernauldunited.co.uk)

Programme: £2

Driving to Ground



From west (A80): Stay on A80 until Junction 6 Old Inns Interchange at east end of Cumbernauld and at the roundabout follow signs for Cumbernauld village, on entering the village area (Burngrange Terrace - becoming Main Street) take first left down Glasgow Road followed by a right at the end of this is Guy's Meadow on the left-hand side.

From the East take A80 Junction 6 for Castlecarry and Cumbernauld then take the first exit for the village, on entering the village area (Burngrange Terrace - becoming Main Street) take first left down Glasgow Road followed by a right at the end of this is Guy's Meadow on the left-hand side.



Public Transport/Walking



X36



10 mins

Train to **Greenfaulds Railway Station** then walk up to Woodlands Primary School and take the **Midland Bluebird X36 bus** to the Village turning Circle and then walk straight up to the ground which is five minutes away by take first left down Glasgow Road followed by a right at the end of this is Guy's Meadow on the left-hand side.

Admission

Adults £6
Concessions: £3.00
Under 16: £3.00

Craigmark Burntonians

Ground: Station Park, Ayr Road, Dalmellington, KA6 7SJ

Telephone:

Nickname: The mark

Ground Capacity: 1,100

Founded: 1946

Pitch Size: 100 x 68 yards

Undersoil Heating: No

Shirt Sponsors: Craivark Hotel

Kit Manufacturer: Adidas

First Kit: Red Shirts, Red Shorts and Red & White Socks

Away Kit: Yellow & Blue Shirts Blue Shorts Blue Socks

Website: www.burnandbury.com

Programme: £2



Driving to Ground



From the North take the A77 to the Bankfield Roundabout at Alloway and take the first exit onto the A713, on entering Dalmellington on Ayr Road, continue beyond Girvan turn off to the right (B741) and past the playing field on the left until the sign for community centre, Swimming Pool take a left and the ground is 200 yards on the left

From the South take the A76 to New Cumnock and then take the B731 to Dalmellington as you enter take a right and at the end of the road take a left onto Ayr Road and past the playing field on the left until the sign for community centre, Swimming Pool take a left and the ground is 200 yards on the left

Public Transport



Train to **Ayr Railway Station** then walk down Smith Street and take the **Stagecoach West Scotland 352 bus** to Dalmellington Fire Station walk to the end of the road and take a right and then take a right just past the jet Garage and the ground is 200 yards on the left.



Admission

Adults £6
Concessions: £3.00
Under 16: £3.00

Forth Wanderers

Ground: Kingshill Park, Main Street, Forth ML11 8AY

Telephone:

Nickname: The Wanderers

Ground Capacity: 2,000

Founded: 1904
Pitch Size: 100 x 68 yards
Undersoil Heating: No
Shirt Sponsors: DAVE
Kit Manufacturer: Nike
First Kit: Red Shirts, Black Shorts and Black & Red socks
Away Kit: White Shirts Black Shorts Black & Red Socks
Website: www.forthwanderers.com
Programme: £2

Notes

Forth Wanderers are one of the last eight members of the Lanarkshire Junior Football League 1891 - 1968

Driving to Ground



From the South take the A71 to Horseley Brae then half way up take a right for Law on the B7011 then take a right for Carluke then take the second exit at the roundabout and go straight on at the next roundabout and at the lights take a right in Stewart Street Carluke then take a right for the Leisure Centre and at the roundabout take the second exit onto Carnwarth Road follow the A721 to the next roundabout and then take the first exit for Forth and the ground is at the northern end of the Town on the right just past Taskers.



Public Transport



34A



6 mins

Train to **Lanark Railway Station** then walk over to the Bus station which is one-minute walk and take the **Stuarts of Carluke 34A** bus to Carmuir's road on Main Street and walk 2 minutes to the ground just past the Sports centre on the right.



Admission

Adults £6
Concessions: £3.00
Under 16: £3.00

Glasgow Perthshire

Ground: Kepploch Park, Ashfield Street, Possilpark, Glasgow, G22 5HE

Telephone: 0141 336 2585

Nickname: Shire

Ground Capacity: 2,500

Founded: 1890

Pitch Size: 100 x 68 yards

Undersoil Heating: No

Shirt Sponsors: KJL

Kit Manufacturer: Kappa

First Kit: Black and white Shirts, Black Shorts and Black Socks

Away Kit: Red Shirts Red Shorts Red Socks

Website: www.glasgowperthshirefc.co.uk

Programme: £2

NOTES

Glasgow Perthshire and Ashfield are only 20 yards apart and have fierce rivalry between them going back to their Glasgow Junior League and Glasgow Junior FA Cup days

Driving Directions



Take the M8 to junction 15 from the south take the slip road on to Sprinburn Road and from the East take Junction 15 and turn right and at the lights take a left onto Royston Road and

then at the next set of lights take a right onto Springburn Road for around another half mile and take the slip road for Spingburn Shopping Centre, turn left onto Hawthorn Street. 200 yards after passing under a railway bridge, continue Hawthorn Road and at the cross on the right you will see Buzz bingo take a left into Ashfield Street and the ground is 100 yards on the left.



Public Transport/Walking



Train to either **Queen Street** or **Central Station** and walk over to Hope Street and take the **First Glasgow 7, 7A or 75** bus to Mansion Street on Balmore Road then cross the road turn right into Mansion Road left into Saracen Road and then right into Hawthorn Road and at Buzz bingo take a right into Ashfield Street and the ground is 100 yards on the left.

Admission

Adults £6
Concessions: £3.00
Under 16: £3.00

Glasgow University

Address: Craigneuk Avenue, Airdrie, ML6 8QZ
Club Nickname: Uni
Year Ground Opened: 1998
Capacity: 10,171 (all seated)
Founded: 1877
Pitch Size: 115 x 75 yards
Club Nickname: Uni

Floodlights: Yes
SFA Certificate: Yes
Undersoil Heating: Yes
Shirt Sponsors: CRJP
Kit Manufacturer: Jopa
First Kit: Gold Shirts, Black Shorts and Gold socks
Away Kit: White Shirts White Shorts White Socks
Website: www.glusport.co.uk
Programme: £2

Ground Guide

The Excelsior Stadium was built in 1998 for the former Airdrieonians and is an all seated ground comprising four separate, single tiered, covered stands. The Jack Dalziel Stand (named after a former Airdrieonians Chairman) at one side of the pitch, is the largest of the four stands it has a row of executive boxes running across the back.

The other three stands are of an equal height which gives the ground a balanced look. The corners of the ground are open apart from the tall floodlights and Away fans are normally located in the East Stand at one side of the pitch and dependant on away numbers, you may find only the portion of the West Stand allocated (this stand is shared with home supporters) or just the East Stand, or both.



Driving Directions



Take the M8 to Junction 6 Chapelhall then follow the signs for Airdrie and go through the first roundabout and straight on at the lights and the ground will be on your right as you go up the A73 Carlisle Road. There is plenty parking space at the ground.



Public Transport

  6 minutes

Train to **Drumgelloch Railway Station** from either Glasgow Queen Street Low Level or Edinburgh and it's a six minutes' walk to the ground. If you coming from Glasgow you will have to turn right walk over the bridge then walk back down to platform 2 and then walk out onto Ashgrove from Edinburgh arrive on platform two then take the path to ash grove and follow it to the end. Take a left into Willow Drive and then take a slight left at the playing fields and walk across to the ground.

  201  2 minutes

If you wish a pint then get of at **Airdrie Railway Station** walk out of the station turn left and walk to the end of the road the pub is in front of you or you can get off at Airdrie Rail and there is at least five pubs near the centre of the town then take the **201 First Bus** to the ground.

  201  2 minutes

If coming from South via **Motherwell Railway Station** the change there and take the train to **Coatbridge Central Railway Station** and walk out take a right over the canal bridge to the bus stop then take the **First Bus 201** from outside the station to the ground get a Lanarkshire All Day

Admission

Adults £6
 Concessions: £3.00
 Under 16: £3.00

Kilsyth Rangers

Ground: Duncansfield, Haugh Road, Kilsyth, G65 9JX

Telephone:

Nickname: The Wee Rangers

Ground Capacity: 2,000

Founded: 1913

Pitch Size: 100 x 68 yards

Undersoil Heating: No

Shirt Sponsors: Juro

Kit Manufacturer: Addidas

First Kit: Blue Shirts, Blue Shorts and Blue Socks

Away Kit: Red & white Shirts Red Shorts Red & White Socks

Website: www.kilsythrangersfc.co.uk

Programme: £2

Notes

The club are one of the last members of the Scottish Junior Football League where they played 1914 – 1940 along with deadly rivals Kilsyth Emmett

Driving to the Ground



Take M80 to junction 4A at the first roundabout take go straight and at the Craigllen Roundabout take the second entrance and at the next roundabout take the third entrance onto Howe Road and at Lidel in Kilsyth take the first left and then first right into Haugh Road and the ground is on the left



Public Transport/Walking



Train to **Croy Railway Station** and walk over to the bus stop and take the Canavan Van 43 bus to Kilsyth Swimming Baths then walk back and take the first right into Garrell Road and then first right into Haugh Road and the ground is on the left after 50 yards.



Admission

Adults £6
Concessions: £3.00
Under 16: £3.00

Larkhall Thistle

Ground: Gasworks Park, Raploch Street, Larkhall, ML91AJ

Telephone:

Nickname: The Jags

Ground Capacity:

Founded: 1873 (Larkhall FC)

Pitch Size: 100 x 68 yards

Undersoil Heating: No

Shirt Sponsors: McEwan

Kit Manufacturer: Umbro

First Kit: Red and White Shirts, Red Shorts and Red Socks

Away Kit: Blue & black Shirts blue Shorts Blue Socks

Website: www.

Programme: £2

Notes

The club are one of the last members of the Lanarkshire Junior Football league in 1968 they were formed from Larkhall FC who members split after a feud within the club which formed deadly rivals Larkhall Thistle and Royal Albert their grounds shared Raploch Road only 20 yards apart till the 1960's

Driving to the Ground



Take the M74 to Junction 7 (Larkhall/Lanark), from the motorway carry straight on for two miles and the park is on the left just after the lights at Larkhall Cross



Public Transport/Walking



Train to **Larkhall Railway Station** then turn right onto Caledonian Road and then first into Mc Neil Street then first left into Raploch Road and the ground is on the right

Admission

Adults £6
Concessions: £3.00
Under 16: £3.00

Maryhill

Ground: Lochburn Park, 18 Lochburn Road, Glasgow, G20 9AQ
Telephone: 0141 946 8850
Nickname: The hill
Ground Capacity: 2,000 (250 Seated)
Founded: 1884
Pitch Size: 100 x 68 yards
Floodlights: Yes

Undersoil Heating: No

Shirt Sponsors: ICW & Quigley Plasters (Paisley)

Kit Manufacturer: Nike

First Kit: Black and red hoops Shirts, Black Shorts and Black and Red Socks

Away Kit: Yellow Shirts Yellow Shorts Yellow Socks

Website: www.Maryhillfc.com

Programme: £2



Driving to Ground



From the North & West take junction 16 of the M8 and at the bottom of Canal Street take a right onto Dobbies Loan then at the lights take a right onto Carscube Road and continue straight on at St Georges Lights and at Mackintosh Church at the end of the road take a slight right onto Maryhill Road and follow it till you see Harveys Bar on the right then take a right the ground is on the right beside the Post Office sorting yard.



From the South and East Merge onto the M8 from the M77 and exit at junction 18 and at the end of the slip road turn right onto St Georges Road go under the bridge and then take a left onto Maryhill Road and follow it up to Harveys Bar on the right then take a right the ground is on the right beside the Post Office sorting yard.

Public Transport



10A, 16, 17, 23, B10 C8, C10, 40, 40A or 61



3 minutes

Train to Queen Street or Central and the quickest buses is the 40, 40A or 61 but any bus going down Maryhill Road will take you to the ground i.e.10A, 16, 17, 23, B10 C8, C10 or C11 at the stop after the barracks at Lloyds Pharmacy cross over the road and turn right at Harveys Bar (good food and pint) then take the first right walk up to the ground.



Admission

Adults £6
Concessions: £3.00
Under 16: £3.00

Muirkirk

Ground: Burnside Park, Furnace Road, Muirkirk, KA18 3RE

Telephone: 01290 661527

Nickname: The Kirk

Ground Capacity: 3,000

Founded: 1937

Pitch Size: 100 x 68 yards

Lights: No

Undersoil Heating: No

Shirt Sponsors: Empire Bar

Kit Manufacturer: Nike

First Kit: Blue Shirts, Blue Shorts and White Socks

Away Kit: Red & White Shirts Red Shorts White Socks

Website: www.muirkirkfc.co.uk

Programme: £2



From the North take the M74 to Junction 11 then take the Second exit at the first roundabout and the fourth at the next roundabout and go straight on at the next roundabout onto the A70 and follow it till Muirkirk as you are about to leave the village take a right at the Coach and Horses and the ground is on the left about a 100 yards so park in Furnace Road and walk up the track to the ground.



Driving to Ground



From the East take the A76 to Mauchline and just as you enter the village at the new houses take a left onto Hillend Road and you will see a cycle signpost turn right and at the end of the road turn left and at the end take a left onto the A70 then as you enter the village take a right at the Coach and Horses and the ground is on the left about a 100 yards so park in Furnace Road and walk up the track to the ground.



Public Transport



42



6 minutes

Train to **Ayr Railway Station** then walk over to the bus station and take the Stagecoach West Scotland 42 to Muirkirk and alight at the Coach and Horses till Furnace Place on

Smallburn Road and then it's a short 6 minutes' walk to the ground by walk up and taking the first right then take the first left up the lane to Burnside Park

Admission

Adults £6
Concessions: £3.00
Under 16: £3.00

St. Anthony's

Ground: McKenna Park, Fulbar Road/Shieldhall Road, Glasgow, G51 4HU

Telephone:

Nickname: Ants

Ground Capacity: 1,500

Founded: 1902

Pitch Size: 100 x 68 yards

Undersoil Heating: No

Shirt Sponsors: DS Decor

Kit Manufacturer: Puma

First Kit: Green & White Shirts, White Shorts and White Socks

Away Kit: Yellow & Green Shirts Green Shorts Yellow & Green Socks

Website: www.stanthonysfc.co.uk

Programme: £2

Driving to Ground



Traveling westbound leave the M8 at Junction 25 and take the roundabout exit signposted Cardonald Park along Fifty Pitches Road. This will eventually lead to the junction with Shieldhall Road, take a right and take the next right into Fulbar Road. McKenna Park is on your immediate right.

Traveling eastbound then leave the M8 at Junction 26, turn left at the end of the slip road and at the next roundabout take the right-hand exit into Renfrew Road, go straight on at the next roundabout into Shieldhall Road and take the second right into Fulbar Road with McKenna Park is on your immediate right.



Public Transport/Walking



Train to **Glasgow Central or Queen Street Railway Stations** then walk over either Buchanan or St Enoch Underground Station and take it to Govan (not on Rangers match days) then walk over and take the **McGills 26 bus** to Langlands Road and walk 4 minutes to the ground you walk up to the roundabout turn right and cross under the bridge and walk down Shieldhall Road

If a Rangers Match day then take the McGills 26 bus from Jamaica Street to outside the ground

Admission

Adults £6
Concessions: £3.00
Under 16: £3.00

Vale of Clyde

Ground: Fullarton Park, Easterhill Street, Tollcross, Glasgow, G32 8LZ

Telephone:

Nickname: Tin Pan

Ground Capacity: 2,000

Founded: 1873

Pitch Size: 100 x 68 yards

Undersoil Heating: No

Shirt Sponsors: Vincent and Wilson

Kit Manufacturer: Addidas

First Kit: Navy Shirts, Navy Shorts and Navy and White socks

Away Kit: Red and White Shirts Red Shorts Red Socks

Website: www.valeofclydefc.co.uk

Programme: £2

Note

Vale of Clyde are the second oldest club in the junior ranks and have played at the same ground for over 142 years having started out in Tolcross Park.

Driving to Ground



From the east take junction 2a and take the first exit at the roundabout and from the west take 2a and take the third exit at the roundabout and at the end of the road and at the lights take a left onto London Road and at the next set of lights take a right onto Causewayside Street and then third left into Easterhill Road and the ground is on the right after 50 yards



Public Transport/Walking



Train to **Brigdeton Railway Station** then walk up to Sword Street and take bus First Glasgow 61, 240 or 255 to Tollcross Road at the Style Icon walk across the road go down Causewayside Street down past the Elders Bar then take a left into Easterhill Street the ground is on the right with grey panel sheeting.

Admission

Adults £6

Concessions: £3.00

Under 16: £3.00

Wishaw

Ground - The Beltane, Marshall Street Wishaw, ML2 0HL

Telephone:

Nickname: Wishy

Ground Capacity: 1,000

Founded: 1885 (Wishaw Thistle)

Pitch Size: 100 x 68 yards

Undersoil Heating: No

Shirt Sponsors: Alexander Bakers

Kit Manufacturer: Jopa

First Kit: Black Shirts, Black Shorts and Black and White Socks

Away Kit: White Shirts, Black Shorts and Black and White Socks

Website: www.wishawjfc.co.uk

Programme: £2

Note

The club started in 1885 as a senior and merged with amateur team Hozier YMCA in 1919 and became Wishaw YMCA stepping into the junior ranks and changed their name to Wishaw JFC in 1924 and are one of five clubs in Scotland who have won the County and Challenge Cup (Senior) and then won the Junior County Challenge Cup and are one the last six remaining former member of the Lanarkshire Junior League from 1968.


Driving to Ground



At junction 6 on the M74 Strathclyde Park and take the slip road onto Hamilton road and at the lights take a right and follow it through a number of roundabout to the end then take a left at the roundabout beside Motherwell FC ground onto the A721 and follow the signs for Wishaw the at the roundabout in front of Wishaw Hospital, take the exit into Alexander Street and take next right into Marshall Street and ground is immediately on the right.



Public Transport/Walking



Train to **Wishaw Railway Station** come out on to Station road walk straight through the park cross Alexander Street and walk down to the ground.

Admission

Adults £6
Concessions: £3.00
Under 16: £3.00

Yoker Athletic

Ground: Holm Park, Yoker Road, Clydebank, G81 1LU

Telephone:

Nickname: We ho

Ground Capacity: 3,000

Founded: 1886

Pitch Size: 100 x 68 yards

Undersoil Heating: No

Lights: Yes

Shirt Sponsors: VB Sports

Kit Manufacturer: UMBRO

First Kit: Shirts, Shorts and socks

Away Kit: Shirts Shorts Socks

Website: www.yokerathletic.co.uk

Programme: £2

Driving to Ground




Take the Clydeside Expressway A814, stay on this road through Whiteinch, Scoustoun until it becomes Dumbarton Road. Look out for the Lovat pub on your right then a sign indicating the entering of Clydebank and 200 yards of this, Holm Park can be found on the left-hand side.

For those coming from the Erskine Bridge join the Great Western Road continue down it till you see the sign for the A82 Drumchapel and Yoker take this exit and at the end take a right onto Duntreath Avenue and at Yoker Mill Crossroads take a right into Yoker Mill Road at the bottom of road just past the railway station take a right and the ground is 50 yards on the left.



Public Transport/Walking



5 mins

Train to **Yoker Railway Station** and walk five minutes to the ground just walk down to the end of the road beside the flats then cross the road and the ground is on the left

Admission

Adults £6
Concessions: £3.00
Under 16: £3.00

Division Three

Ardeer Thistle

Ground – Ardeer Stadium, Old Quarry Road, Stevenston, KA20 3JD
Telephone:

Year Ground opened: 1909 (Ardeer Recreation)
Nickname: The Jags or Thistle
Ground Capacity: 3,800
Founded: 1900
Pitch Size: 100 x 78 yards
Undersoil Heating: No
Shirt Sponsors: MOVE
Kit Manufacturer: Addidas
First Kit: Shirts, Shorts and socks
Away Kit: Shirts Shorts Socks
Website: www.ardeerthistlefc.com
Programme: £2



Driving Directions



North

Take the M8 to Junction 28A then take the A737 and then take the first right after Lidel in Dalry and at the roundabout take the first exit onto the A78 and at the next roundabout take the third exit then go straight on at Hawkhill roundabout then straight on at the mini roundabout and at the Cross Keys bar take left into New Street then left after the church into Old Quarry Road and the ground is on the left.





South

Take the A78 to Killwinning Roundabout take the first exit go past Morrisons then go straight on at Hawkhill roundabout then straight on at the mini roundabout and at the Cross Keys bar take left into New Street then left after the church into Old Quarry Road and the ground is on the left.

Public Transport/Walking



7 minutes

Train to **Stevenston Railway Station** cross over the railway crossing and walk up Station Road it changes to New Street and turn right at the church just 20 yards up Old Quarry Road on the left if you pass Glencairn School you missed the turn off for the ground.



Admission

Adults £6
Concessions: £3.00
Under 16: £3.00

Bellshill Athletic

Ground: Rockburn Park, Carnoustie Place, Bellshill, ML4 3EX

Telephone:

Nickname: Hill or Miners

Ground Capacity: 600

Founded: 1897

Pitch Size: 100 x 68 yards

Lights: No

Undersoil Heating: No
Shirt Sponsors: GA Cars
Kit Manufacturer: Macrom
First Kit: Yellow Shirts, Black Shorts and Black Socks
Away Kit: Black Shirts Black Shorts Black Socks
Website: www.bellshillathletic.co.uk
Programme: £2

Driving to Ground



From north: From the M8 Enter Bellshill along the North Road. At the first roundabout take the third exit and then take a first left on Rockburn Crescent. Go straight ahead. As the road veres right, an opening on the right will lead to Rockburn Park.

From south: Leave the A725 Bellshill by-pass and take the exit for Tannochside and at the roundabout take the fifth exit onto Gartcosh Walk. At the second roundabout go straight on and at the next roundabout take first exit for Coatbridge and then take the fifth exit on the left will take you onto Rockburn Crescent, then follow the road as it turns to the right, an opening on the left soon after will take you to Rockburn Park with parking besides the garages.



Public Transport/Walking



Train to **Bellshill Railway Station** walk down onto Main Street and take a right and go straight on at the lights and cross the road then continue through the underpass and take the North Road and then take the third left into Rockburn Crescent after the Chemist on the right then follow the road right and then take the left into Carnoustie Place then take the path right to the ground.

Admission

Adults £6
Concessions: £3.00
Under 16: £3.00

Dalry Thistle

Ground: Merksworth Park, St Margaret's Avenue, Dalry, KA24 4BA

Telephone:

Nickname: Theeso

Ground Capacity: 2,570

Founded: 1920

Pitch Size: 100 x 68 yards

Undersoil Heating: No

Shirt Sponsors:

Kit Manufacturer:

First Kit: Navy Blue Shirts, Navy Blue Shorts and Navy Blue Socks

Away Kit: White Shirts Navy Blue Shorts and Navy Blue Socks

Website: www.dalrythistlefc.co.uk

Programme: £2

Driving to Ground



From the North and take A737 and will take you into the onto Beith Road turn left after the railway bridge down Tofts (which then becomes New Street), take the third turning on the left down Townhead Street, then the second turning on the right up Vennel Street with Merksworth Park is behind the hedge on the left then take a left into St Margarets Street and the ground is on the left.





From the North and take A737 and will take you into the onto Killwinning Road Road turn left after Lidel into Vennel Street with Merksworth Park is behind the hedge on the left then take a left into St Margarets Street and the ground is on the left.

Public Transport/Walking



10 mins

Train to **Dalry Railway Station** turn left on to Bridgend and walk up to the lights turn left and walk past the Royal Hotel up the hill then turn left onto Townhead Road at the lights then walk down the hill the ground is in front of you then turn right then left the entrance is in St Margaret's Avenue

Admission

Adults £6
Concessions: £3.00
Under 16: £3.00

Finnart

Ground: Springburn Park, Broomfield Road, Glasgow, G21 3UQ

Telephone:

Nickname: Art

Ground Capacity: 1,000

Founded: 1979 (Finnart AFC)

Pitch Size: 100 x 68 yards

Undersoil Heating: No

Shirt Sponsors: Josh

Kit Manufacturer: Nike

First Kit: Blue & Black Shirts, Black Shorts and Black socks

Away Kit: Black Shirts Black Shorts Black Socks

Website: www.finnartfc.co.uk

Programme: £2

Driving Directions



Take the M8 to junction and follow the signs for the A803 and Springburn and at the lights take a right into Petershill Road then at the mini roundabout take the first exit into Red Road and at the next roundabout take the second exit onto Broomfield Road and go straight on at the lights and then take the first left and the ground is 20 yards on the right



Stevie B (Non-League Scotland)

Public Transport/Walking



Train to either **Glasgow Queen Street** or **Glasgow Central** and then walk over to Hope Street and take the **First Bus 57 bus** to Broomfield Park and then walk straight up and take the first left the grounds are on the right after 20 yards

Admission

Adults £6
Concessions: £3.00
Under 16: £3.00

Girvan

Ground: Hamilton Park, Vicerton Street, Girvan, KA26 9HF
Telephone: 0344 811 0411
Nickname: The Seasideers or the Amateurs
Ground Capacity: 5,000 (200)
Founded: 1946
Pitch Size: 100 x 68 yards
Lights: Yes
SFA Certificate: Yes

Undersoil Heating: No

Shirt Sponsors: McCulloch Rail

Kit Manufacturer: Macron

First Kit: Azure Blue and Black Shirts, Black Shorts and Black Socks

Away Kit: Purple & White Shirts Purple Shorts Purple & White Socks

Website: www.givanfc.co.uk

Programme: £2

Driving to Ground



The ground sits just off the A77 at the north end of the town. If you are coming from the north, follow signs for Girvan/ Stranraer and turn left up the slip road just before the railway bridge after passing the town boundary signs. From the south, take the A77 through Girvan, following signs for Ayr, and turn right onto the slip road as you pass under the railway bridge at the end of town.



Public Transport/Walking



Train to **Girvan Railway Station** walk down to the main road walk under the bridge and walk up to Hamilton park its right beside the railway station.

Admission

Adults £6

Concessions: £3.00

Under 16: £3.00

Glasgow United

Ground: Greenfield Park, 401 Old Shettleston Road, Glasgow, G32 7ES

Telephone: 0141 778 6415

Nickname: Town

Ground Capacity: 1,500

Founded: 1903 (Shettleston JFC)

Pitch Size: 100 x 68 yards

Undersoil Heating: No

Shirt Sponsors: Duills

Kit Manufacturer: JOPRA

First Kit: White Shirts, White Shorts and White socks

Away Kit: Black Shirts Black Shorts Black Socks

Website: www.glasgowunited.co.uk

Programme: £2




Driving to Ground



Take junction 10 on the M8 from the west take the second exit at the roundabout and at the end of the road take a right onto Bartbetie Road and from the east and the end of the slip road take a a right onto Bartbetie Road and at the end of the round take a right onto Edinburgh Road and at the lights take a left for Springboig and Shettleston and then take the second right into Greenfield Road and take a left just before St Timothys Primary School into Duror Street then take first left after going under the Railway bridge and the ground is 20 yards on the left

Public Transport



5 mins

Train to **Shettleston Railway Station** walk down past Tesco and turn right into Old Shettleston Road and walk straight down to the ground it's a five minute's walk



Admission

Adults £6
Concessions: £3.00
Under 16: £3.00

Greenock

Ground: Ravenscriag Park, Auchmead Road, Greenock, PA16 0JE

Telephone:

Nickname: Nock

Ground Capacity: 6,000 (1,000)

Founded: 1956

Pitch Size: 100 x 72 yards

Undersoil Heating: No

Shirt Sponsors: Garage

Kit Manufacturer: Adidas

First Kit: Red Shirts, Black Shorts and Black socks

Away Kit: Black Shirts Black Shorts Black Socks

Website: www.greenockjuniors.co.uk

Programme: £2



Thomas Nugent


Driving to Ground



Take the M8 to Woodhall Roundabout then take the second exit onto Greenock Road go straight on at the first roundabout and take the third exit at the second roundabout and at Marks and Sparks take the second exit at the roundabout and second exit at the next roundabout and go straight on at the Cartsydyke roundabout and at the Butling roundabout take the first exit onto the A78/High Street and follow the signs for Inverkip at the lights just past Inverclyde Academy on the right take a right into Auchmead Road and the ground is on the right after 100 yards



Public Transport



Train to **Branchton Rail Station** then walk out to Inverkip Road and walk down past the Inverkip Academy then turn right into Auchmead Road the ground is just past the bend

Admission

Adults £6
Concessions: £3.00
Under 16: £3.00

Irvine Victoria

Ground: Victoria Park, Boyle Street, Irvine, KA12 8PG

Telephone:

Nickname: Vics or The Westenders

Ground Capacity: 1,800

Founded: 1901

Pitch Size: 100 x 68 yards

Undersoil Heating: No

Shirt Sponsors: ConneXtions

Kit Manufacturer: Jopa

First Kit: Orange & Black Shirts, Black Shorts and Orange & Black Socks

Away Kit: White with Orange V Shirts Black Shorts Black Socks

Website: www.irvinevictoriafc.co.uk

Programme: £2



Driving to Ground



Take the M77 to junction 6 Kingswell and at the end of the sliproad take a right onto the Ayr Road A77 go straight on at the next roundabout then take the second exit for Kilmuars B571 and the end of the road go straight on past the Oriental Chinese shop onto Irvine Road B759.

At the end of the Irvine Road take a left onto the B769 and at the Sandcastle roundabout take the third exit onto Mason Road go under the A78 at the crossroads take a right into East Street and at the roundabout and at the roundabout take the third exit into Burns Street and at the lights take a left into Maress Road and at the roundabout take the third exit then take the fourth roundabout at the Victoria Roundabout into Boyle Street and the ground is at the bottom of the road.



Alternative route is to take the M77 to the Bellfield roundabout for Riccarton, then take the fifth exit onto the Hurlford Road then go onto the Wetrix roundabout and then take the fourth exit onto the A78

Leave A78 at Eglinton Interchange and take signposts towards Irvine town centre. After Irvine Royal Academy and at the roundabout take the third exit then take the fourth roundabout at the Victoria Roundabout into Boyle Street and the ground is at the bottom of the road.

Take the first exit (East Road) and immediately after this, turn left again into Quarry Road. Take the second left into Wilson Avenue thereafter, and Meadow Park can be found at the end of this street.



Public Transport

Train to **Irvine Railway Station** turn left then walk down to the roundabout and the ground is in front of you

Admission

Adults £6
Concessions: £3.00
Under 16: £3.00

Kello Rovers

Ground: Nithside Park, Needle Street, Kirkconnel, DG4 6NB

Telephone:

Nickname: Super K

Ground Capacity: 1,000

Founded: 1903

Pitch Size: 100 x 68 yards

Undersoil Heating: No

Shirt Sponsors: SIS

Kit Manufacturer: Adidas

First Kit: Black and White Shirts, Black Shorts and Black socks

Away Kit: Sky blue and White Shirts Sky Blue Shorts Sky blue Socks

Website: www.kellorovers.co.uk

Programme: £2

Note

The only junior club in Dumfriesshire and the second oldest football club in the county

Driving to Ground




From North and West take the A76 and on entering Kirkconnel, take second turning on the right down before the Queensbury Arms into Needle Street for only a few yards and Nithside Park can be seen behind the wall on the left-hand side.

From the East its best to use the M74 and leave at junction 14 for Crawford and at the roundabout take the third exit onto A702 then take right for Leadhills and Evlanfoot to stay on the A702 and go straight on at the roundabout and at the white cottage take a right for the Lead Mining Museum B7040 in Leadhills take a left at the end of the road and continue to the end of this road and then turn left and join the A76 and entering the village take a left after Queensbury Arms into Needle Street and Nithside Park can be seen behind the wall on the left hand side.



Public Transport



5 mins

Train to **Kirkconnel Railway Station** walk down to Main Street and walk along to the Queensberry Arms have a very good meal and pint take a left after the pub and the ground is on the left a few yards down Needle Street.

Admission

Adults £6
Concessions: £3.00
Under 16: £3.00

Kilsyth Athletic

Ground: Kilsyth Sports Field Garrel Road Kilsyth G65 9JX

Telephone:

Nickname: The A

Ground Capacity: 500

Founded:

Pitch Size: 100 x 68 yards

Undersoil Heating: No

Shirt Sponsors: Scarecrow Bar and Grill

Kit Manufacturer: Unsport

First Kit: Navy Blue Shirts, Navy Blue Shorts and Navy-Blue Socks

Away Kit: Red Shirts Red Shorts Red Socks

Website: www.kilsythathleticfc.co.uk

Programme: £2



Driving to the Ground



Take M80 to junction 4A at the first roundabout take go straight and at the Craighlen Roundabout take the second entrance and at the next roundabout take the third entrance onto Howe Road and at Lidel in Kilsyth take the first left and the ground is at the bottom of the road then is a small car park beside the pitch

Public Transport/Walking



43



8 mins

Train to **Croy Railway Station** and walk over to the bus stop and take the Canavan Van 43 bus to Kilsyth Swimming Baths then walk back and take the first right into Garrell Road and the ground is at the bottom of the road on the left

Admission

Adults £6
Concessions: £3.00
Under 16: £3.00

Lanark United

Ground: Moor Park, Hyndford Road, Lanark, ML11 9BG
Telephone: 07721047708 (on match days)
Nickname: Yowes

Ground Capacity: 4,000
Founded: 1920 (Merger of three clubs in the town)
Pitch Size: 100 x 68 yards
Undersoil Heating: No
Shirt Sponsors: Subway
Kit Manufacturer: ULsport
First Kit: Blue Shirts, Blue Shorts and Blue Socks
Away Kit: Red & white Shirts Red Shorts Red Socks
Website: www.lanarkunitedfc.co.uk
Programme: £2

Notes

The club are one of the last 6 members of the Lanarkshire Junior Football League where they played for 48 years

Driving to the Ground



Public Transport/Walking



Train to Lanark walk out at the bus station then turn left and walk down to the end of the road then turn left down Hyndford Road at the roundabout walk down the A73 down till you get to the Beeches on your right take the first left lane between the Victorian houses up to the ground

Admission

Adults £6

Concessions: £3.00
Under 16: £3.00

Lesmahagow

Ground: Craighead, Pathfoot Smithy, Lesmahagow ML11 0AG
Telephone:
Nickname: Gow
Ground Capacity: 3,000
Founded: 1885
Pitch Size: 100 x 68 yards
Undersoil Heating: No
Shirt Sponsors: Coop Funeral Care
Kit Manufacturer: Nike
First Kit: Red and White hoops Shirts, Red Shorts and Red and White hoops Socks
Away Kit: Blue Shirts Blue Shorts Blue Socks
Website: www.lesmahagowfootball.co.uk
Programme: £2



Notes

Lesmahagow are one of three clubs left who were founder members of the Lanarkshire Junior Football Association in 1885 as Nethervale Swifts and are one of last 6 members of the Lanarkshire Junior Football League 1891 – 1968.

Driving to Ground



Exit the M74 at junction 9 and then take a right, follow the B7078 to the roundabout and take the third exit and at Wellburn roundabout take the first exit onto the Carlisle Road and then take first right after Craighead Garage and follow the single-track road down to Craighead Park on the eastern bank of the river Nethan



Public Transport



Train to **Chatelherault Rail Station** then take the **Whitelaw Coaches 253 bus** to Bankhead Avenue and then turn left into Priory Road past the Police Station and take a first right into Eastwood walk to the end and turn left onto Carlisle Road and its 6 minutes to the ground which is on the right behind the tress.

Admission

Adults £6
Concessions: £3.00
Under 16: £3.00

Port Glasgow

Ground: Parklea, Parklea Road, Woodhall, Port Glasgow PA14 6TR

Telephone:

Nickname: The Undertakers

Scottish Football League Member: 1893 – 1910 (Port Glasgow Athletic FC)

Ground Capacity: 2,000

Founded: 1875 (Reformed in 1947 merger of Clune Rock Juveniles, Port Glasgow Juveniles and Port Glasgow Athletic Juniors)

Pitch Size: 100 x 68 yards

Undersoil Heating: No

Shirt Sponsors:

Kit Manufacturer:

First Kit: Shirts, Shorts and socks

Away Kit: Shirts Shorts Socks

Website: www.
Programme: £2

Notes

The Undertakers were formed as senior club and were founder member of Scottish Football League Division 2 in 1893/94 season and even made it to the top division but saw the writing on the wall and took the second XI team place in the Scottish Junior Football League and along with Arthurlie are the only teams to have lifted both Senior and Junior versions of the Renfrewshire Junior Cup and are one of the 14 members from the Scottish Junior Football League left playing.



Driving to Ground



Leave the A8 at the Woodhall Roundabout and take the third exit into Parklea Road then turn right at the junction and follow the road to its end where you will find the ground.

Public Transport/Walking



10 mins

Train to **Woodhall Railway Station** then walk over the bridge turn right walk down Parklea Road and walk down and go under the bridge and follow the road and then across the car park to the ground.

Admission

Adults £6
Concessions: £3.00
Under 16: £3.00

Threave Rovers

Ground – Meadow Park Stadium Blackpark Road Castle Douglas DG7 1DJ

Pitch Size: 100x 78 yards

Club Nickname: The Rovers

Year Ground opened: 1891 (19th KRV FC)

Founded: 1953

Capacity: 1,900

Pitch Size: 100 x 68 yards

Lights: Yes

SFA member: Yes

Undersoil Heating: No

Shirt Sponsors: Grange Quarry concrete

Kit Manufacturer: Hummel

First Kit: White Shirts, Black Shorts and Black & White Socks

Away Kit: All Red Shirts Shorts Socks

Website: www.threaveroversfc.co.uk

Programme: £2



Driving Directions



North

Take the M74 to Junction 15 then at the roundabout take the third exit then at the next take the first exit onto the A701 to Tinwalds Roundabout there take the second exit to keep on the A701 and at Heathall roundabout take the third exit onto the A75 and continue to Castle Douglas at the Hilltown roundabout take the first exit for the town into Ernespie Road and at Tesco at the roundabout take the third into King Street and at Moore Chip shop turn right

into Blackpark Road, continuing for around 200 yards and on the left hand side of this street is the entrance to the Rovers ground.

The Alternative North route is to take the A77 to Ayr and at Queen Margaret Academy Roundabout take the first exit onto the A713 and take it to Castle Douglas and at the cross roads take a right into Kings Road and at Moore Chip shop turn right into Blackpark Road, continuing for around 200 yards and on the left hand side of this street is the entrance to the Rovers ground.

South

Take the M6 to Junction 22 then then take the A75 to Castle Douglas at the Hilltown roundabout take the first exit for the town into Ernespie Road and at Tesco at the roundabout take the third into King Street and at Moore Chip shop turn right into Blackpark Road, continuing for around 200 yards and on the left-hand side of this street is the entrance to the Rovers ground.



Public Transport/Walking



Train to **Dumfries Railway Station** then walk it over to the bus stop Bus stance 5 and take the **McCalls Coaches 502 bus** to Carling Walk outside Moors Chip shop then walk a few yards and turn right into Marie Street and walk up about 100 yards it changes to Blackpark Street the ground is on the left just past the ambulance station.



Admission

Adults £6
All others £3

Vale of Leven

Ground: Millburn Park, Leven Street, Alexandria, G83 0SR

Telephone: 01389 752164

Nickname: Vale

Ground Capacity: 4,000

Founded: 1872

Scottish Football League: 1890 – 1926 (Founder Member Scottish Football League)
(Abeyance – 1931 to 1939)

Pitch Size: 100 x 68 yards

Undersoil Heating: No

Shirt Sponsors: Clyde Homes

Kit Manufacturer: Jopa

First Kit: Navy blue Shirts, White Shorts and White Socks

Away Kit: white Shirts Navy blue Shorts White Socks

Website: www.valeoflevenfc.co.uk

Programme: £2

Note

Vale of Leven are the oldest club in the junior ranks founded and have played at the same ground since 1880 and were founder members of the Scottish Football League in 1890, they are one of only four to have won three Scottish cups in a row 1877 – 1879 and they won the Scottish Junior Cup in 1953 the only Scottish Club to do this double to date and are one of five clubs in Scotland who have won the County Challenge Cup (Senior) and then won the Junior County Challenge Cup with senior been won on six occasions with the Junior twice.




Driving to Ground



Take the A82 to the Premier Inn roundabout in Dumbarton and take the third exit onto Stirling road and go straight on at the next roundabout and the same at the next roundabout and Proceed into the town centre until you reach Bonhill Bridge take a left and cross the bridge and head up to the end of Bridge Street. Take the first exit at the roundabout into Leven Street with Millburn Park is at the end of the street

Public Transport/Walking



5 mins

Train to **Alexandria Railway Station** and walk down the path to Bridge Street and take the first left into Leven Road walk straight on and the ground is three minutes on the right.

Admission

Adults £6
Concessions: £3.00
Under 16: £3.00

West Park United

Ground: Huntershill Sports Hub, 35 Auchinairn Road, Bishopbriggs, Glasgow, G64 1RU

Telephone:

Nickname: Park

Ground Capacity: 600

Founded: 1980

Pitch Size: 100 x 68 yards

Undersoil Heating: No
Floodlights: Yes
Shirt Sponsors: EWE Move
Kit Manufacturer: VSN
First Kit: Navy Blue Shirts Shorts and Socks
Away Kit: Sky Blue Shirts Shorts and Socks
Website: www.Westparkunited.co.uk
Programme: £2



Driving to the Ground



Leave the M8 at junction 15 and follow Springburn Road (A803) north till you past McDonalds turn right at Farmfoods onto Stobhill Road and then left onto Balgrayhill Road, at the roundabout, take the third exit onto Auchinairn Road where you will find the ground on your left with plenty of parking

Public Transport



4 minutes



87



2 minutes

Take the train to **Springburn Railway Station** and then take the **First Glasgow 87 bus** to Crowhill Road and then walk along and the ground is two minutes on the left

Admission

Adults £6
Concessions: £3.00
Under 16: £3.00

Division Four

Broomhill Sports Club Glasgow

Ground: Peterson Park, Yoker Mill Road, Glasgow, G13 4PF

Telephone:

Nickname: Sport

Ground Capacity: 700

Founded: 2014

Pitch Size: 100 x 68 yards

Undersoil Heating: No

Shirt Sponsors: Kirks

Kit Manufacturer: Jopa

First Kit: Red & White Shirts, Red Shorts and Red Socks

Away Kit: White Shirts Blue Shorts Blue Socks

Website: www.Broomhillsportsclub.co.uk

Programme: £2

Driving Directions



From the South take the M77 and then take the Clyde Tunnel then take the A814 Clydeside Expressway from the North take the M74 to Anderston and take a left and join the Clydeside Expressway A814.

At Yorker Cross with Kwick Fit on the left with Keystone on the right take a right into Kelso Avenue and at the roundabout take the third exit and at the Post Office take a left and then a right



Stevie B (Non-League Scotland)

Public Transport



Train to **Partick Railway Station** and take the **Avondale 400 bus** from Stance 6 to Yorker Mill Road and take a right and then left at the Youth Centre for the ground

The alternative bus is to from Stance 5 take the **First Glasgow 3 bus** to Garscadden Road South then walk back take a right and walk down the path over the canal and walk straight down to the Post Office then take a right and at the youth centre turn right for the ground.

Admission

Adults £6
Concessions: £3.00
Under 16: £3.00

Carlisle Rovers

Ground: John Cummings Stadium, Carnwarth Road Carlisle, ML8 4EA

Telephone:

Nickname: Rovers

Ground Capacity: 1,500

Founded: 1884 (Carluke Milton FC merged with Carluke Rovers FC 1887)

Pitch Size: 100 x 71 yards

Undersoil Heating: No

Shirt Sponsors: Westcard

Kit Manufacturer: Adidas

First Kit: Blue with white Arms Shirts, Blue Shorts and Blue Socks

Away Kit: Claret Shirts White Shorts Claret Socks

Website: www.carlukeroversfc.co.uk

Programme: £2

Notes

Carluke were founder members of the Lanarkshire Junior Football Association as Carluke Milton they merged with Carluke Rovers in 1887 to form Carluke Milton Rovers and were known as this till 1920 were founder members of the Lanarkshire Junior Football League in 1891 and are one of two survivors of that first season along with Larkhall Thistle and the last of 6 who were the last members of the Lanarkshire Junior Football League in 1968.



Steve B

Driving to Ground



From the North and West take the M74 to Junction 7 and then take a left onto Lanark Road and at the roundabout take the first exit and cross the River Clyde at Garrion Bridge and then take sign left for Edinburgh and then on Cardless Brae take a right for Law.

Then continue down the road and then take the first right for Carluke and at the roundabout take the second exit into Clyde Street and at the lights take a right then take a left for the leisure centre into James Street and at the roundabout take the second exit into Carnwarth

Road and you will see on the left the sign for the leisure centre take a left here park and walk to the side of Carluke High School the ground will be in front of you.



From the South take the A71 to the M74 and follow the directions above

Public Transport/Walking



Take the train to **Motherwell Railway Station** and take a slight right and walk down to the shopping centre there take a right and walk down to the bank, then take the **Stuarts Coaches X240 bus** to Hamilton Street then take the second left into James Street and at the roundabout take the second exit into Carnwarth Road and you will see on the left the sign for the leisure centre take a left here park and walk to the side of Carluke High School the ground will be in front of you.

Admission

Adults £6
Concessions: £3.00
Under 16: £3.00

Campbeltown FP

Ground: Kintyre Park, Limecraigs Road, Campbeltown, PA28 6JT

Telephone:

Nickname: Town

Ground Capacity: 2,500

Founded: 1919

Pitch Size: 100 x 68 yards

Undersoil Heating: No

Shirt Sponsors: The pie shop

Kit Manufacturer: Addidas

First Kit: Red Shirts, Red Shorts and Red Socks

Away Kit: Blue Shirts White Shorts White Socks

Website: www.campletowenFPamatuers.co.uk

Programme: £2

Driving Directions



Take the M8 to Junction 29 then at the roundabout take the second exit onto the A737 to Kilwinning then take the sign for the A738 and go past the railway station and at the roundabout go straight on to Ardeer Services and at the roundabout take the first exit and

follow the road to Ardrossan following the B780 signs and at Ardrossan cross take the signs for the ferry and take the boat to Brodick then coming out of the ferry terminal take a right and follow the signs for Lochranza and just past the castle take the ferry to Tarbert come out of the terminal and take a left and take the A83 to Completown and at the Harbour roundabout take the third exit onto Hall Road and at the next roundabout again take the third exit and take first left into Kilkerran Road then first right into Woodlands Drive then take first left into Limecraigs road (White Cottages) and follow the road round the ground is on the left after about 400 yards.

(There is a ferry but only runs once a day three days out 7 from March to September)



The alternative is to take the M8 to junction 30 Erskine Bridge and join the A82 and follow the signs for the A82 to Tarbet and then take the A83 and follow the signs for Completown and it will take you to the Harbour and at the Harbour roundabout take the third exit onto Hall Road and at the next roundabout again take the third exit and take first left into Kilkerran Road then first right into Woodlands Drive then take first left into Limecraigs road (White Cottages) and follow the road round the ground is on the left after about 400 yards.

Public Transport/Walking



Train to **Anniesland Railway Station** and then take the **Scottish Citylink 926 bus** to Campbeltown and then take the **Campbeltown circular 100 bus** to the ground it turns at the back of the ground.

Admission

Adults £6

Concessions: £3.00
Under 16: £3.00

Easterhouse Academy

Ground: Stepford Football Centre, 1459 Edinburgh Road, Glasgow, G33 4EG

Telephone:

Nickname: House or Academy

Ground Capacity: 600

Founded: 2020

Pitch Size: 100 x 68 yards

Undersoil Heating: No

Shirt Sponsors: AMAC

Kit Manufacturer: Jopa

First Kit: Red / Black / Black Shirts shorts and Socks

Away Kit: Yellow / Yellow / Yellow Shirts shorts and Socks

Website: Easterhouseacademyfc.co.uk

Programme: £2



Driving to the Ground



From the East and West leave the M8 at junction 10 and from the East take the second exit at the roundabout and at the end turn right onto Baillieston Road and at the lights at the bridge turn left onto Wellhouse Road. From the West at the end of the slip road straight on Wellhouse Road follow it to the end, turn left onto Edinburgh Road (A8) and the ground is on the left.

Public Transport



6 minutes

Train to Garrowhill Railway Station from the west walk over the bridge and take the path on to Pendreen Road and from the east take the path onto Pendreen Road turn right at the end of the path and walk up to Edinburgh Road and cross the road for the ground

Admission

Adults £6
Concessions: £3.00
Under 16: £3.00

East Kilbride Thistle

Ground: Showpark, 17 Maxwell Drive, East Kilbride, G74 4HG
Telephone: 01355 243066
Nickname: Jags
Ground Capacity: 3,000
Founded: 1966
Pitch Size: 100 x 68 yards
Undersoil Heating: No
Shirt Sponsors: Montgomerie
Kit Manufacturer: MNO
First Kit: Black & White Shirts, Black Shorts and Black Socks
Away Kit: Red Shirts Red Shorts Red Socks
Website: www.eastkilbridefc.co.uk
Programme: £2

Note

Was a member Lanarkshire Junior League but went into abeyance before coming back and joining the Central Regional league in 1968




BAS

Driving Directions



Take the A749 or A725 to Calderwood roundabout and then follow signs to East Kilbride town centre passing over two roundabouts, and also passing over the Whirlies Roundabout before turning right into Stuart Street and then take the 2nd right into Kirkton Park. Turn left at the top from where Showpark can be seen on the righthand side.

Public Transport/Walking



10 mins

Train to **East Kilbride Railway Station** then walk out and turn left on Torrance Road and walk to the end then turn right on to West mains Road then cross over and take the first left into Kettock Road and walk to the end turn right into Main Street in the village at the sign for Parkhurst Industrial Estate turn left and walk down Maxwell Drive just past the Social turn left into the car park the ground is in front of you.

Admission

Adults £6
Concessions: £3.00
Under 16: £3.00

Eglington

Ground: Kilwinning Sports Club, Pennyburn Road, Kilwinning KA13 6LF

Telephone:

Nickname: Jousters

Ground Capacity: 1,500 (200 Seated)

Founded: 2021
Pitch Size: 100 x 68 yards
Lights: Yes
Undersoil Heating: No
Shirt Sponsors: JBS
Kit Manufacturer: Macron
First Kit: Red & White Shirts Blue Shorts and Blue & White Socks
Away Kit: Red & Black Shirts Black Shorts Black Socks
Website: www.Eglingtonfc.com
Programme: £2



Driving to Ground



From north:

From the A737 Dalry Road enter Kilwinning, at the junction at the Market Bar, turn right onto Byres Road then head along the road, at the crossing the bridge over the railway, take a left into Pennyburn Road and continue along the road until Kilwinning Sports Club is visible on the left-hand side.



From South:

The A78 runs along the south side of Kilwinning, leave the A78 at the Pennyburn Roundabout and turn north onto Stevenston Road, at the next roundabout turn right onto Pennyburn Road. Follow the road until Kilwinning Sports Club is visible on the right hand side.

Public Transport



Train to **Kilwinning Railway Station** then walk up the station approach then turn right and walk across the railway bridge then at the lights take a left and the sports stadium is on the left after 100 yards.

Admission

Adults £6
Concessions: £3.00
Under 16: £3.00

Giffnock SC

Ground: Eastwood Park, Rouken Glen Road, Giffnock, G46 6UG

Telephone:

Nickname: HR

Ground Capacity: 500

Founded: 1915 (Harmony Row AFC)

Pitch Size: 100 x 68 yards

Undersoil Heating: No

Shirt Sponsors: Energy Constructive

Kit Manufacturer: Macron

First Kit: Red Shirts, Shorts and Socks

Away Kit: White Shirts, black Shorts and Socks

Website: www.giffnockscfc.co.uk

Programme: £2



Driving to the Ground



Leave the M77 at junction 3, from the west taking the A726 exit to Paisley then take a left for Giffnock/A727 or from the South/East take a right at the end of the slip road onto Nitshill Road and Rouken Glen Road, and turn left for the Theatre onto Eastwood Park Drive which ends at St Ninians High School and the ground in front of you.

Public Transport



4 minutes



38



2 minutes

Train to **Giffnock Railway Station** and walk out to the main road and take the **First Glasgow 38, 38B or 38 E bus** for Thornliebank to Fenwick Road and Berryhill Road and then cross the road and head for the School and the ground is in front of you.

Admission

Adults £6
 Concessions: £3.00
 Under 16: £3.00

Glenvale

Ground: Ferguslie Sports Centre, 106 Blackstoun Road, Paisley, PA3 1EX
Telephone:
Nickname: Vale
Ground Capacity: 1,000
Founded: 1967
Pitch Size: 100 x 68 yards
Undersoil Heating: No
Shirt Sponsors: FSG
Kit Manufacturer: JOPA
First Kit: Red Shirts, Red Shorts and White Socks
Away Kit: Black Shirts Black Shorts Black Socks
Website: www.Glenvalefc.co.uk
Programme: £2

NOTES

Glenvale are the first time in the town of Paisley to turn junior since the 1930's



Driving Directions



Take the M8 to junction 29 from the east take the third exit and from the west take the first exit onto Greenock Road then take the first right into McFarlane Road and follow it to Paisley St James Railway Station then take the first right into Ferguslie Park Avenue and at the roundabout at the Police station take the third exit into blackstoun Road and the entrance to the ground is on the right after 50 yards walk up with the ground is on the right

Public Transport/Walking



64 10 mins

Train to **Paisley Gilmour Street Railway Station** then walk up to the High Street and turn right and outside Paisley Town Hall take the **MCGills 64 bus** to Ferguslie Park Road opposite the Police Station then walk back to the roundabout turn left into Blackstoun Road and the entrance to the ground is on the right after 50 yards walk up with the ground is on the right

Admission

Adults £6
Concessions: £3.00
Under 16: £3.00

Knightswood

Ground: Scotstoun Stadium, 112 Danes Drive, Glasgow, G14 9HD

Telephone:

Nickname: Wood
Ground Capacity: 500
Founded: 1974
Pitch Size: 100 x 68 yards
Undersoil Heating: No
Shirt Sponsors: Mortons
Kit Manufacturer: Adidas
First Kit: Blue / Blue / Blue all kit
Away Kit: Black all kit
Website: www.knightswoodfc.co.uk
Programme: £2



Driving to the Ground



From the South take the Clyde Tunnel and take the A814 and from the North take Junction 19 on the M8 and Anderston Railway Station and join the Clydeside Expressway and join A814 and follow the signs onto Victoria Road (A814), at Victoria Park crossroads lights take a right into Westland Drive, then at the mini roundabout take the first exit onto Danes Road, at the next roundabout take the third exit into the Sports Centre with the ground on the right.

Public Transport



→  **19 minutes**

Train to **Scotstonhill Railway Station** walk down to Danes Road and take a left and walk past Glasgow Warriors ground and then take a left and the ground is on the right.

Admission

Adults £6
Concessions: £3.00
Under 16: £3.00

Lugar Boswell Thistle

Ground: Rosebank Park, Muirkirk Road Lugar, KA18 3LT
Telephone:
Nickname: Jags
Ground Capacity: 2,000
Founded: 1878 (Lugar Boswell FC)
Pitch Size: 100 x 68 yards
Undersoil Heating: No
Shirt Sponsors: RCR
Kit Manufacturer: Hummel
First Kit: Claret and Blue Shirts, Blue Shorts and Blue Socks
Away Kit: Blue and Light blue quarters Shirts Blue Shorts Blue Socks
Website: www.lugarboswellthistle.wixsite.com
Programme: £2



Driving to Ground



From the East use the A70 and the ground is on the right as you enter the village and from the North West and South take the A76 bypass to Cumnock at the Hospital Roundabout take the A70 at the mini roundabout just past the hospital at Halfords take the first exit and go past the bus station and at the lights go straight on into Barnhill Road and go straight through the village and the ground is on the left in front of you.



Public Transport/Walking

Train to **Auchinleck Railway Station** walk 5 minutes down to the bus stop, then take the **Stagecoach West Scotland 42 bus** to Craigton Square in Lugar which is only one minute from the ground on the left

Admission

Adults £6
Concessions: £3.00
Under 16: £3.00

Newmains United

Ground: Victoria Park, Overtown Road, Newmains, ML2 8HF
Telephone:
Nickname: United
Ground Capacity: 1,000
Founded: 2006
Pitch Size: 100 x 68 yards
Undersoil Heating: No
Shirt Sponsors: Taylors
Kit Manufacturer: Hummel
First Kit: Red & Black Shirts, Black Shorts and Red & Black socks

Away Kit: Sky Blue Shirts Maroon Shorts Maroon Socks

Website: www.newmainsunitedfc.com

Programme: £2

Driving to Ground



Take the M8 to Junction 6 from the west follow the signs for Motherwell A73 and from the East take a left and join the A73 go straight on at the first roundabout and follow the Carlisle Road (A73) and continue straight on at the Bellside Roundabout or second exit at the roundabout and at the Newmains War memorial roundabout take the second exit then just before the Shell garage take a right for Overtown (A71) and the entrance is opposite Cooper Bros garage on the right



Public Transport



Train to **Wishaw Railway Station** walk up the road to Greggs bakery turn right and then first left and at the bus stop across from the Howsworth Centre take the First Bus Glasgow 266 bus to Woodhall Road and Cambusnethan Road then cross the road and turn left into Woodhall Road and at the bottom turn left and the ground is across from Cooper Brothers garage.

Admission

Adults £6

Concessions: £3.00

Under 16: £3.00

Rosevale Academy

Ground: Huntershill Sports Hub, 35 Auchinairn Road, Bishopbriggs, Glasgow, G64 1RU

Telephone:

Nickname: Vale or Jags

Ground Capacity: 600

Founded: 1976

Pitch Size: 100 x 68 yards

Undersoil Heating: No

Floodlights: Yes

Shirt Sponsors: MAC

Kit Manufacturer: VSN

First Kit: Red and yellow Shirts Red Shorts and Red Socks

Away Kit: Sky Blue Shirts Shorts and Socks

Website: www.Westparkunited.co.uk

Programme: £2



Driving to the Ground



Leave the M8 at junction 15 and follow Springburn Road (A803) north till you past McDonalds turn right at Farmfoods onto Stobhill Road and then left onto Balgrayhill Road, at the roundabout, take the third exit onto Auchinairn Road where you will find the ground on your left with plenty of parking

Public Transport



4 minutes



87



2 minutes

Take the train to **Springburn Railway Station** and then take the **First Glasgow 87 bus** to Crowhill Road and then walk along and the ground is two minutes on the left

Admission

Adults £6
Concessions: £3.00
Under 16: £3.00

Royal Albert

Ground: Tileworks Park, Union Street, Stonehouse, ML9 3LF

Telephone 01698 791719

Nickname: The Royalist or Albert

Ground Capacity: 2,000

Founded: 1873 (Larkhall FC) (Merged with John Pit in 1878 renamed as Royal Albert named after a boat of Captain Johns)

Scottish Football League Member: 1923 - 26

Pitch Size: 100 x 68 yards

Undersoil Heating: No

Shirt Sponsors: Beattie Ltd

Kit Manufacturer: ERRA

First Kit: Black & white Shirts, Black Shorts and Black socks

Away Kit: Red Shirts White Shorts Red Socks

Website: www.

Programme: £2

Notes

The only club to win the Senior and Junior Lanarkshire Football Association, one of 8 surviving founder members of SFL Division Three 1923/24 season and last 6 members of the Lanarkshire Junior League

Driving to Ground



Take the M74 to junction 8 and join the A71 and at Cadshill Toll take the second exit follow the A71 then at the next roundabout take the first exit into Stonehouse and at Spar mini roundabout take a left into the cross and then right into Union Street and the ground will eventually be visible on the righthand side after about 200 yards.



Public Transport



Train to **Hamilton Central Railway Station** walk over to Townhead Street then take the **Whitelaws Coaches 254 bus** to Trongate in Stonehouse take a left into the cross and then right it's a 4 minutes walk down or 200 yard walk down Union Street the ground is on the right just of the street at the bend

Admission

Adults £6
Concessions: £3.00
Under 16: £3.00

Saltcoats Victoria

Ground: Campbell Park, Blakery Road, Saltcoats, KA21 5JN

Telephone:

Nickname: Vics or Seasiders

Ground Capacity: 1,500

Founded: 1889

Pitch Size: 100 x 68 yards

Undersoil Heating: No

Shirt Sponsors: Aggregate

Kit Manufacturer: Hummel

First Kit: Claret and Amber Shirts, Claret Shorts and Claret Socks

Away Kit: Blue Shirts Blue Shorts Blue Socks

Website: www.salcoatsvictoriafc.co.uk

Programme: £2



Driving to Ground



Take the A737 and continue to the Hillend roundabout there take the second exit on to the B714 signposted for Dalry and just before entering Dalry take a left for Saltcoats and at the roundabout go straight on and at the lights turn left and then first right into Old Raise Road and at the bottom turn left into Gladstone Road and at the end turn left into Canal and then first right into Robertson Crescent and follow that road to the ground as it becomes Blakery Road and the ground is in front of you.



From the A78 take the turn of for Stevenston, on leaving Stevenston and entering Saltcoats, after passing under the footbridge turn off to the left immediately into Robertson Crescent for around 250 yards where Campbell Park is found situated on the right-hand side.



Public Transport



14 minutes

Train to **Saltcoats Railway Station** walk out on to Vernon Street turn left and walk till the end then turn left walk over the bridge and follow the road round take a right just before the bridge into Robertson Street and follow the road round to the ground.

Admission

Adults £6
Concessions: £3.00
Under 16: £3.00

St Peters

Ground: New Western Park, 1 Argyle Avenue, Renfrew, PA4 9EF

Telephone:

Nickname: Saints

Ground Capacity: 1,000

Founded: 1984

Pitch Size: 100 x 68 yards

Undersoil Heating: No

Shirt Sponsors: Mac Asphalt

Kit Manufacturer: Addidas

First Kit: Black & Red Shirts, Black Shorts and Black Socks

Away Kit: White Shirts Black Shorts Black Socks

Website: www.stpetersfcpaisley.co.uk

Programme: £2

Driving to Ground



Leave the M8 at Junction 26, turn left at the end of the slip road and at the next roundabout take the Glasgow Road exit into Renfrew, at the next round about take the second exit into Glebe Street, then at then of the street go straight on into Inchinnan Road and follow the road until you reach a roundabout and then take a right into Renfrew Retail Park and you will find New Western Park on your left hand side.



Public Transport/Walking



26 - 2 mins or X23 from Glasgow

Train to **Paisley Gilmour Street Railway Station** the take the **McGills 26 bus** from Smithhills Street to outside the retail Park cross the road and its 2 minutes to the ground.

From Glasgow Buchan Street Bus Station, you can get the **McGills X23 bus** to Renfrew Cross and then turn right and walk down and the ground is on the right

Admission

Adults £6
Concessions: £3.00
Under 16: £3.00

Thorn Athletic

Ground: McMasters Sports Centre, Greenend Avenue, Johnstone PA5 8PQ

Telephone:

Nickname: Thorn

Ground Capacity: 500

Founded:

Pitch Size: 100 x 68 yards

Undersoil Heating: No

Shirt Sponsors: SMG

Kit Manufacturer: Adidas

First Kit: All Navy Blue

Away Kit: All Yellow

Website:

Programme: £2



Driving to the Ground



Leave the M8 at junction 28A at St James Junction, joining the A737 and after 4 miles take the B787 exit for Kilbarchan. Continue on Kilbarchan Road, taking the first exit, at the next take the second exit onto Cochranmill Road, then first exit at the next roundabout onto Beith Road, then take a left for Thorn Athletic Sports Stadium sign into Craigenfeoch Avenue, then take a right for Thorn Athletic into Greenend Avenue and the ground is on the right.

Public Transport



9 minutes

Train to **Milken Park Railway Station** and walk down to Cochranmill Road then take the first left into Greenend Avenue then follow it left and walk straight down to Thorn Athletic and the ground is on the right

Admission

Adults £6

Concessions: £3.00

Under 16: £3.00

Ayrshire Amateur League

Annbank United

Ground – New Pebble Park, off Weston Avenue, Annbank, KA6 5EE

Telephone:

Founded: 1939

Capacity: 2,300

Pitch Size: 100x 78 yards

Club Nickname: The Bankies or White Brigade

Year Ground opened: 1939

Pitch Size: 100 x 68 yards

Undersoil Heating: No

Shirt Sponsors: Silverton

Kit Manufacturer: Joma

First Kit: Black and White Shirts, Black Shorts and Black Socks

Away Kit: White Shirts White Shorts White Socks

Website: www.annbankunited.co.uk

Programme: £2

Driving Directions



North

Take the A77 to Ladykirk Burn roundabout take the first exit onto the A719 and continue onto the B742 and continue through Mossblown where you do a left and then first right to stay on the B742 and then take a right on the outskirts of Annbank and then first right and after the post office and the ground is between the houses on the left.

South

Take the M74 to Junction 11 then take a left onto the A70 and two miles outside Muirkirk take a right onto the B743 and in Mauchline at the cross take a left right at the lights and head down the road then take a right for Annbank on the B744 and at the end take right cross the railway bridge then take a left for Annbank and after the post office and the ground is between the houses on the left.



Public Transport/Walking



Train to **Ayr Railway Station** then walk over to the Police Station in King Street and take the **Stagecoach West of Scotland 43A bus** to Annbank the ground is two minutes' walk from the bus stop you just cross the road and walk up the path and take a left and the ground is in front of you.



Admission

Adults £6
Concessions: £3.00
Under 16: £3.00